

Land office Copy

**KLAMATH
RIVER BASIN**

**MASTER PLAN
FOR ANGLER ACCESS AND
ASSOCIATED RECREATIONAL
USES**



**Oregon State Game Commission
Lands Division**



KLAMATH RIVER BASIN
Master Plan for Angler Access
and
Associated Recreational Uses

By

Oregon State Game Commission

Lands Section

September 1966

T A B L E O F C O N T E N T S

THE PLAN

VICINITY MAP

LOWER KLAMATH AREA

UPPER KLAMATH AREA

SPENCER CREEK AREA

LOST RIVER AREA

LOWER WILLIAMSON AREA

KLAMATH MARSH AREA

UPPER WILLIAMSON AREA

WOOD RIVER AREA

SEVENMILE CREEK AREA

LOWER SPRAGUE AREA

UPPER SPRAGUE AREA

SYCAN RIVER AREA

NORTH FORK SPRAGUE AREA

SOUTH FORK SPRAGUE AREA

APPENDIX - Klamath River Basin Maps

 Map 1 - Klamath River
 Link River
 Lost River

 Map 2 - Williamson River
 Wood River
 Sevenmile Creek

 Map 3 - Sprague River
 Sycan River

KLAMATH RIVER BASIN
Master Plan for Angler Access
and
Associated Recreational Uses

This report details a plan that we hope can be followed to solve the access problems of the Klamath River Basin. Too, we hope that all agencies that are interested in retaining existing water access as well as providing additional facilities, whether they be municipal, county, or state will all join in a cooperative effort to carry out this plan in an orderly manner. It is probable that Land and Water Conservation Funds will be available on a 50-50 matching basis. In order to acquire these funds, it will be necessary to apply through the Oregon State Highway Department.

The geographical area covered in this plan is the Klamath Basin in Oregon including Klamath River, tributaries to Upper Klamath Lake, and Lost River.

In general, public access to the streams of the Klamath Basin is good, particularly in areas where the demand is greatest. A large amount of publicly owned land in combination with blocks of open land owned by private companies provide this access. However, there are a number of places in the Basin which are privately owned and closed to the public. In these places, where a particularly valuable resource is under used, this plan recommends developments which will allow greater public use.

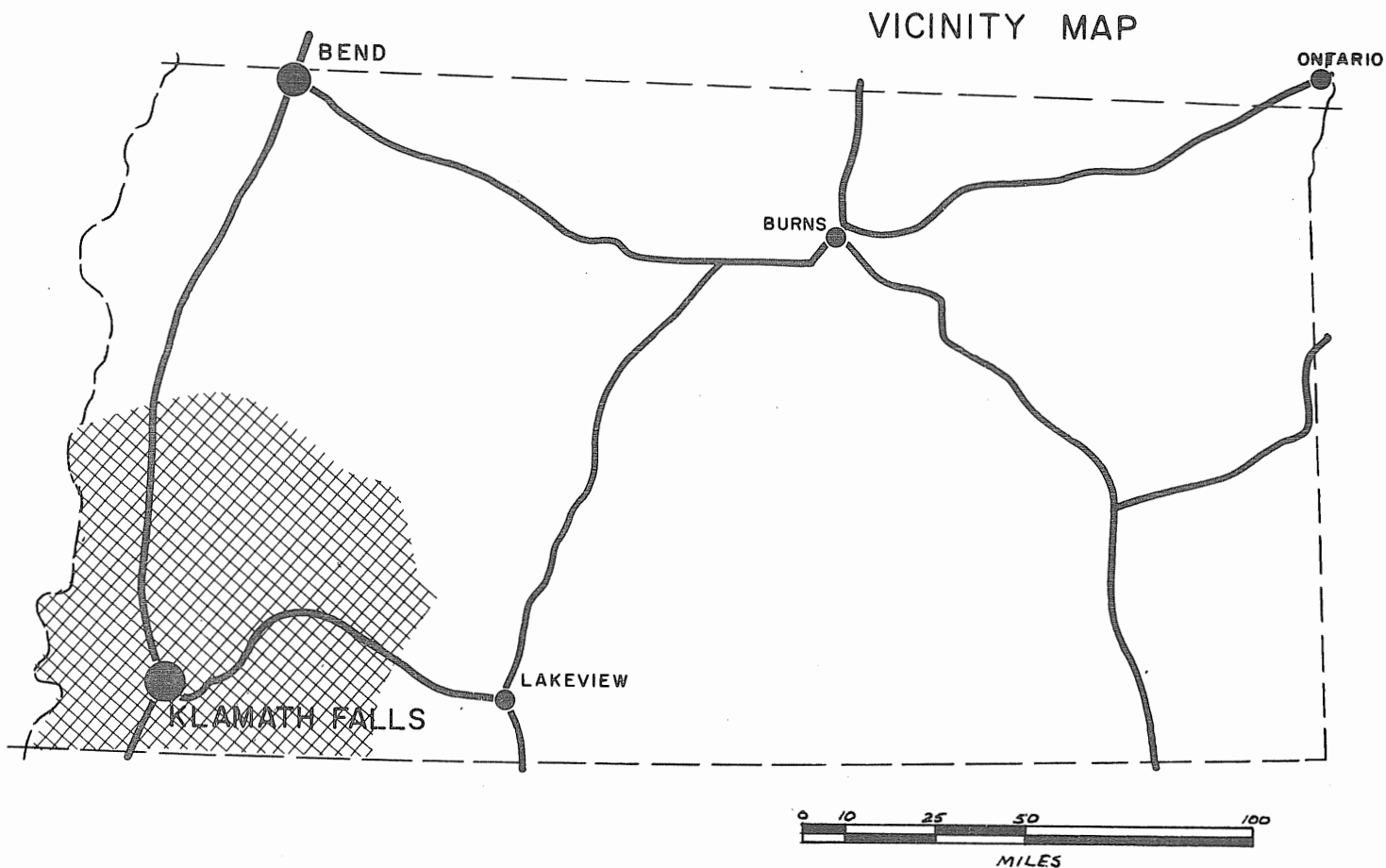
The Klamath Basin has long been renowned for the excellent fisheries it provides. Klamath River, Upper Klamath Lake, Williamson, and Wood Rivers are noted for the large trout taken by anglers. Some of the smaller streams in the Basin have exceptional fishing for smaller trout. Williamson River and Sprague River have unique fisheries for the Lost River sucker, known locally as mullet.

The Lost River system and lower Sprague River provide good angling for warm-water fishes. Angler use is quite extensive throughout the Basin. Native stocks are supplemented by hatchery-reared fish in many of the streams.

Waterfowl hunting is popular and rewarding in the Klamath Basin. The Klamath region is one of the principal resting areas on the Pacific Flyway and the resource is important to the county. Water access is as valuable to the hunter as well as the angler.

Thirty-six water access sites have been included in this plan to facilitate public use along the streams in the Klamath Basin. Of these sites, 15 are complete and adequate, 14 are suggested for acquisition and development, and the remaining 7 require some degree of development.

The basin has been divided into areas on the basis of peculiarity of fishery, access need, or geography. Treatments of these areas and details of the access plans for them are contained in the sections to follow.



The Klamath Basin lies in south central Oregon bordered by the California state line and between the Rogue River Basin to the west and the Goose Lake drainage on the east. Klamath Falls is the hub and population center of the Basin. Major highways serving the Klamath country are U. S. 97 running north and south, and Oregon 66 and 140 handling traffic east and west.

Mileages to other centers of population are Medford 76, Lakeview 96, Bend 137, Eugene 173, and Portland 279.

LOWER KLAMATH AREA

Klamath River from Keno Dam downstream to the California border is included in this area. This section of stream is characterized by its turbulent flow through the narrow and rugged Klamath Canyon. Within this section the river is interrupted by J. C. Boyle Dam, a hydroelectric diversion dam which creates J. C. Boyle Reservoir.

Though much of the land bordering the river in this area is private, the public is admitted except when fire closures or winter snows preclude access.

There is an active trout fishery in the river. Because the summer temperatures affect the quality of the fish flesh, the trout season on Klamath River runs from October 1 through June 15. Boyle Reservoir supports a fishery for warm-water species with largemouth bass being most popular.

The only recommendation for this area is for further development of the boat launching and parking site on Boyle Reservoir at the Highway 66 crossing.

WATER ACCESS SITE EVALUATION

Klamath System Site No. 1

Lower Klamath Area Priority Complete

Name J. C. Boyle Park

Location Seven miles west of Keno, S Bank

T 40S, R 7E, Sec. 6: River Mile - County Klamath

Ownership: Public BLM

Private Tax Lot No. Number of owners

DESCRIPTION

Land Type Sloping, gravelly

Cover type Pine and Juniper

Road access Topsy Road, Condition Fair

Flows Reservoir Water quality Fair

Present stage of development Complete

ANGLER NEEDS

Acquisition: Acres, Feet of frontage

Type of conveyance

Development:

Boat Ramp: Type Number of lanes

Toilets Trails Roads

Parking area ; For cars or car-trailer units

This site will accommodate boat and bank anglers on Boyle Reservoir.

AREA Lower Klamath

SITE # 1

FISHERY: Boat and bank angling for warm-water fish

	Spring	Summer	Fall	Winter
Heavy				
Medium	Ww	Ww	Ww	
Light				

(Sa - Salmon, St - Steelhead, Tr - Trout, Sg - Sturgeon, Ww - Warm Water Fishes)

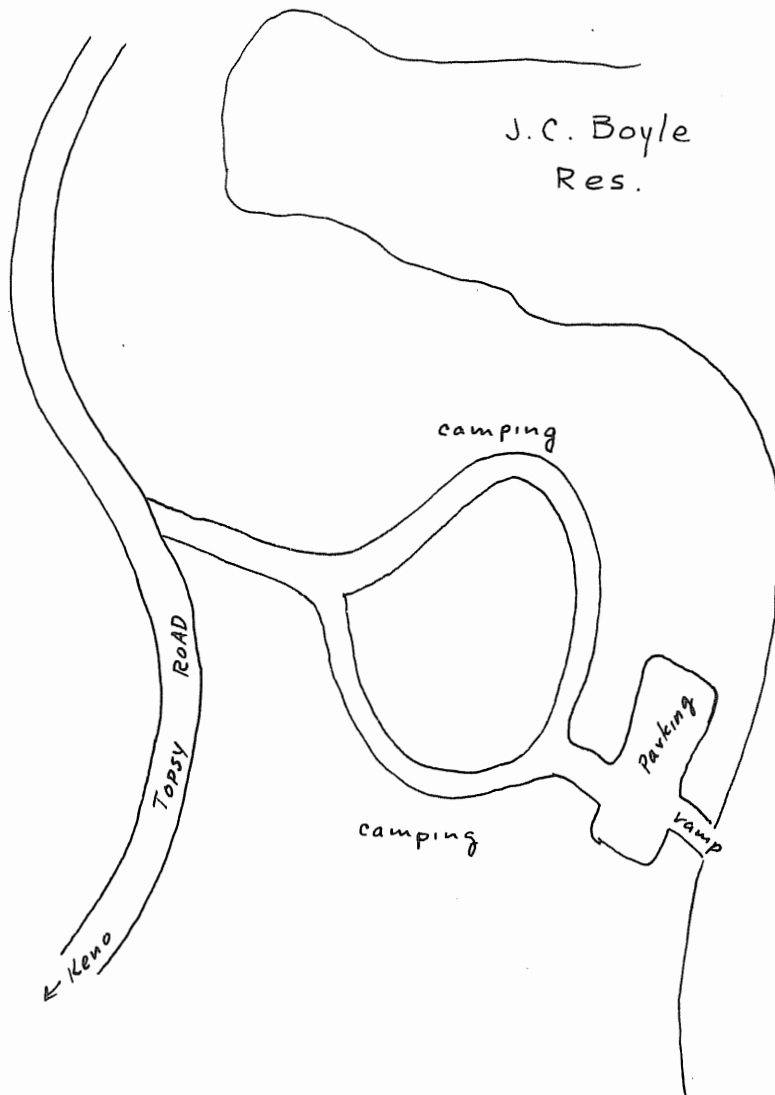
SKETCH

Seasons (Check)

RECREATION
(Check)

- Boating, motor
- Boating, non-motor
- Camping, tent
- Camping, trailer
- Fishing, boat
- Fishing, shore
- Hiking
- Horseback riding
- Hunting, big game
- Hunting, upland game
- Hunting, waterfowl
- Nature study
- Picnicking
- Sightseeing
- Skin and scuba diving
- Swimming
- Water skiing

	Spring	Summer	Fall	Winter
Boating, motor	X	X	X	
Boating, non-motor				
Camping, tent		X	X	
Camping, trailer		X	X	
Fishing, boat	X	X	X	
Fishing, shore	X	X	X	
Hiking				
Horseback riding				
Hunting, big game			X	
Hunting, upland game				
Hunting, waterfowl			X	X
Nature study				
Picnicking		X	X	
Sightseeing				
Skin and scuba diving				
Swimming		X	X	
Water skiing		X	X	



OTHER

Safety Problems: Rocky, rattlesnakes

Group Facilities: Picnicking, camping, parking for buses

REMARKS

This camp provides camping, picnicking, and boat launching facilities.

WATER ACCESS SITE EVALUATION

Klamath System Site No. 2

Lower Klamath Area Priority C

Name Highway 66 Crossing

Location Six miles west of Keno, E Bank

T 39S, R 7E, Sec. 32 : River Mile - County Klamath

Ownership: Public _____

Private Tax Lot No. 1-15 Number of owners 1
Pacific Power and Light Company

DESCRIPTION

Land Type Flat

Cover type Grass

Road access Off Highway 66, Condition Good

Flows Reservoir Water quality Fair

Present stage of development Partial

ANGLER NEEDS

Acquisition: _____ Acres, _____ Feet of frontage

Type of conveyance Agreement

Development:

Boat Ramp: Type Paved Number of lanes 1

Toilets Trails _____ Roads _____

Parking area ; For _____ cars or 10 car-trailer units

This site will accommodate landing access for boats.

FISHERY: Boat angling for warm-water fishes.

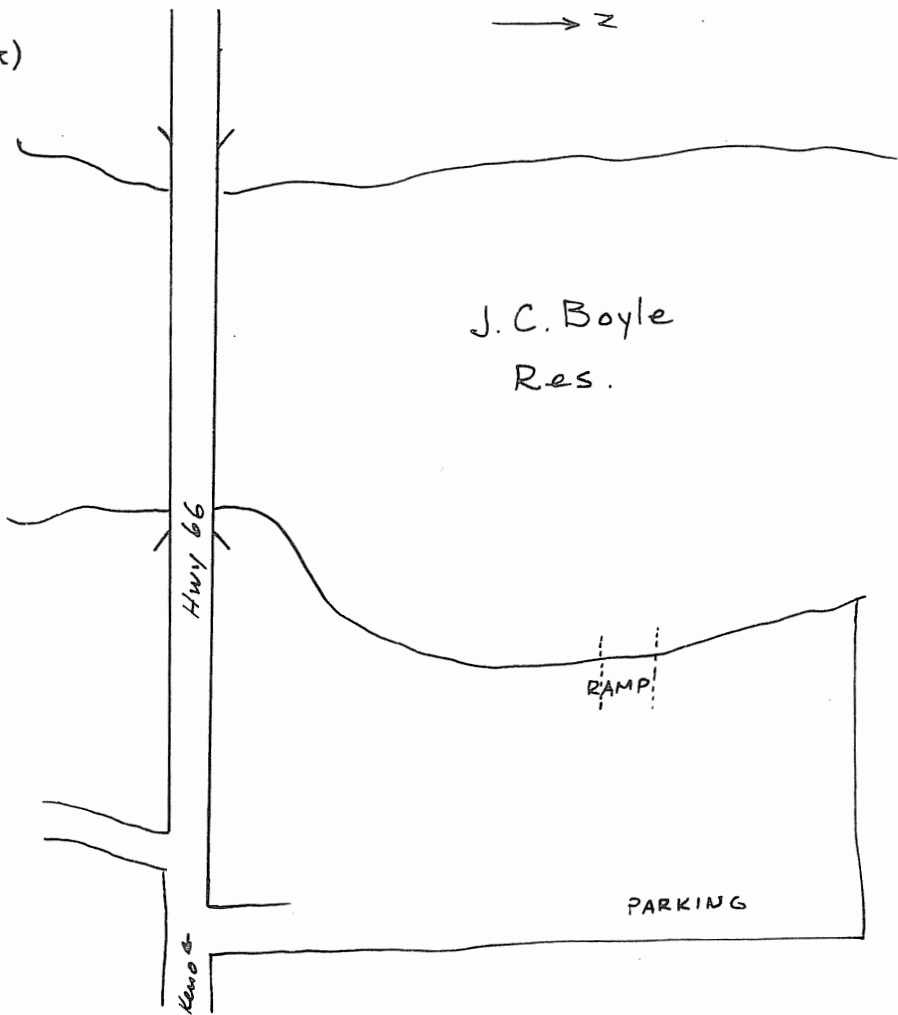
	Spring	Summer	Fall	Winter
Heavy				
Medium	Ww			
Light		Ww	Ww	

(Sa - Salmon, St - Steelhead, Tr - Trout, Sg - Sturgeon, Ww - Warm Water Fishes)

SKETCH

RECREATION (Check) Seasons (Check)

	Spring	Summer	Fall	Winter
Boating, motor	X	X	X	
Boating, non-motor				
Camping, tent				
Camping, trailer				
Fishing, boat	X	X	X	
Fishing, shore				
Hiking				
Horseback riding				
Hunting, big game				
Hunting, upland game				
Hunting, waterfowl			X	X
Nature study				
Picnicking				
Sightseeing				
Skin and scuba diving				
Swimming				
Water skiing				



OTHER

Safety Problems: Snags and shallow water areas in reservoir

Group Facilities: Parking for buses

REMARKS

Presently being used by public in its undeveloped condition. It would better serve the public if a permanent ramp were installed and the parking area leveled and graveled.

UPPER KLAMATH AREA

This area includes Klamath River above Keno Dam, Lake Ewauna, and Link River.

The water level up to Link River is regulated by the Keno Needle Dam which will soon be replaced by Keno Dam a mile further downstream. The land along the water is occupied mostly by farms and industrial sites which limit shore line access. As a result, most use of this area is with boats by waterfowl hunters and anglers in pursuit of warm-water fishes. Along mile-long Link River, bank access is adequate for the spring trout fishery.

Pacific Power and Light Company has tentative plans for development of two parks just upstream from their new Keno Project. The development of these sites will augment the other two boat landings and complete the water access plan for this area.

WATER ACCESS SITE EVALUATION

Klamath System Site No. 1
Upper Klamath Area Priority C
Name PPL Parks

Location One mile west of Keno, Both Bank
T 39S, R 7E, Sec. 36: River Mile - County Klamath

Ownership: Public
Private Tax Lot No. _____ Number of owners _____
Pacific Power and Light Company

DESCRIPTION

Land Type Sloping
Cover type Pine, Juniper, sage and grass
Road access Roads off Highway 66, Condition Poor
Flows High - spring
Low - summer Water quality Fair to poor
Present stage of development None

ANGLER NEEDS

Acquisition: _____ Acres, _____ Feet of frontage
Type of conveyance Agreement

Development:

Boat Ramp: Type Gravel Number of lanes 1
Toilets Trails _____ Roads
Parking area ; For _____ cars or 10 car-trailer units

This site will accommodate boat anglers and waterfowl hunters.

AREA Upper Klamath

SITE # 1

FISHERY: Boat and bank angling for warm-water fish and an anticipated marginal trout fishery.

	Spring	Summer	Fall	Winter
Heavy				
Medium				
Light	Ww Tr	Ww	Ww	Tr

(Sa - Salmon, St - Steelhead, Tr - Trout, Sg - Sturgeon, Ww - Warm Water Fishes)

SKETCH

See Map 1 for site location.

Seasons (Check)

RECREATION
(Check)

- Boating, motor
- Boating, non-motor
- Camping, tent
- Camping, trailer
- Fishing, boat
- Fishing, shore
- Hiking
- Horseback riding
- Hunting, big game
- Hunting, upland game
- Hunting, waterfowl
- Nature study
- Picnicking
- Sightseeing
- Skin and scuba diving
- Swimming
- Water skiing

	Spring	Summer	Fall	Winter
	X	X	X	
	X	X	X	
	X	X	X	
	X	X	X	X
	X	X	X	X
			X	X
		X	X	
	X	X		

OTHER

Safety Problems:

Group Facilities:

REMARKS

Keno Dam is presently under construction. Upon completion, Pacific Power and Light Company has tentative plans to develop recreation areas on both the north and south banks of the impoundment.

WATER ACCESS SITE EVALUATION

Klamath System Site No. 2
Upper Klamath Area Priority Complete
Name Klamath Management Area

Location Eight miles southwest of Klamath Falls, E Bank
T 39S, R 8E, Sec. 26: River Mile - County Klamath
Ownership: Public Oregon State Game Commission
Private _____ Tax Lot No. _____ Number of owners _____

DESCRIPTION

Land Type Flat
Cover type Grass
Road access Miller Island road, Condition Fair
Flows Regulated Water quality Fair to poor
Present stage of development Complete

ANGLER NEEDS

Acquisition: _____ Acres, _____ Feet of frontage
Type of conveyance _____

Development:

Boat Ramp: Type _____ Number of lanes _____
Toilets _____ Trails _____ Roads _____
Parking area _____; For _____ cars or _____ car-trailer units
This site will accommodate boat launching for anglers and hunters.

FISHERY: Warm-water fish in spring and fall

	Spring	Summer	Fall	Winter
Heavy				
Medium				
Light	Ww		Ww	

(Sa - Salmon, St - Steelhead, Tr - Trout, Sg - Sturgeon, Ww - Warm Water Fishes)

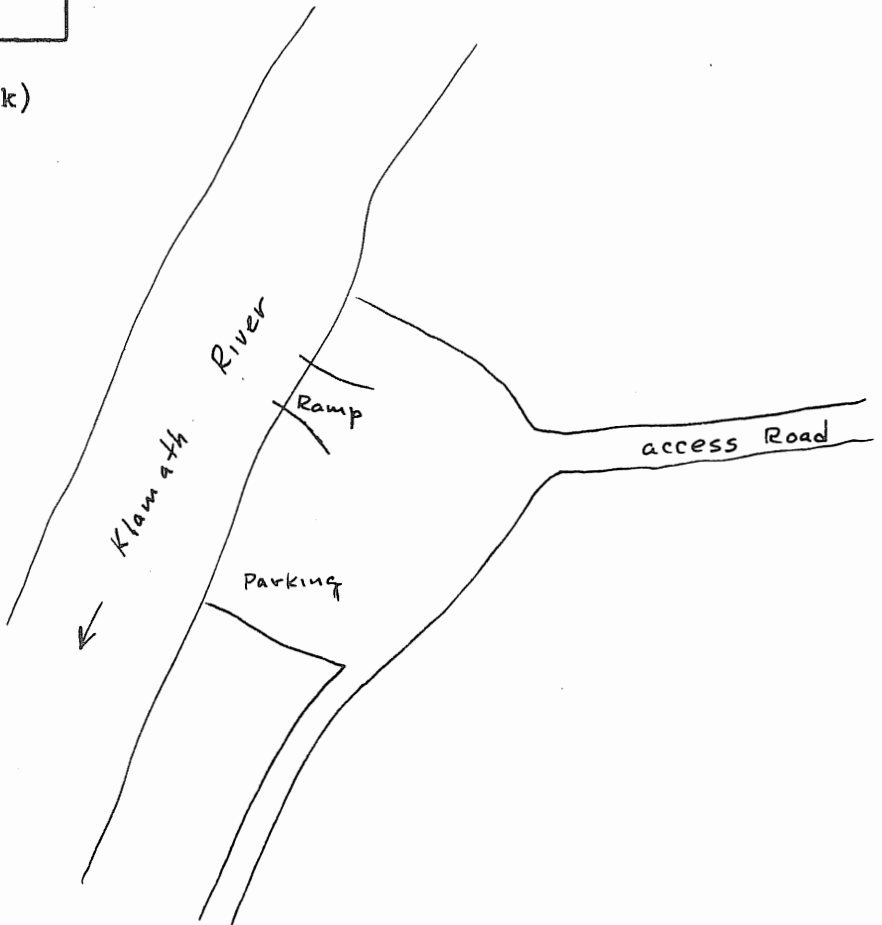
SKETCH

Seasons (Check)

	Spring	Summer	Fall	Winter
Boating, motor	X	X	X	X
Boating, non-motor				
Camping, tent				
Camping, trailer				
Fishing, boat	X		X	
Fishing, shore	X		X	
Hiking				
Horseback riding				
Hunting, big game				
Hunting, upland game				
Hunting, waterfowl			X	X
Nature study				
Picnicking				
Sightseeing				
Skin and scuba diving				
Swimming				
Water skiing				

RECREATION
(Check)

- Boating, motor
- Boating, non-motor
- Camping, tent
- Camping, trailer
- Fishing, boat
- Fishing, shore
- Hiking
- Horseback riding
- Hunting, big game
- Hunting, upland game
- Hunting, waterfowl
- Nature study
- Picnicking
- Sightseeing
- Skin and scuba diving
- Swimming
- Water skiing



OTHER

Safety Problems:

Group Facilities:

REMARKS

This is a boat landing facility.

WATER ACCESS SITE EVALUATION

Klamath System Site No. 3
Upper Klamath Area Priority Complete
Name Memorial Park

Location City of Klamath Falls, E Bank
T 38S, R 9E, Sec. 32; River Mile _____ County Klamath
Ownership: Public City of Klamath Falls
Private _____ Tax Lot No. _____ Number of owners _____

DESCRIPTION

Land Type Sloping
Cover type Grass
Road access Off Highway 97, Condition Good
Flows High - spring
Low - summer Water quality Fair to poor
Present stage of development Complete

ANGLER NEEDS

Acquisition: _____ Acres, _____ Feet of frontage
Type of conveyance _____

Development:

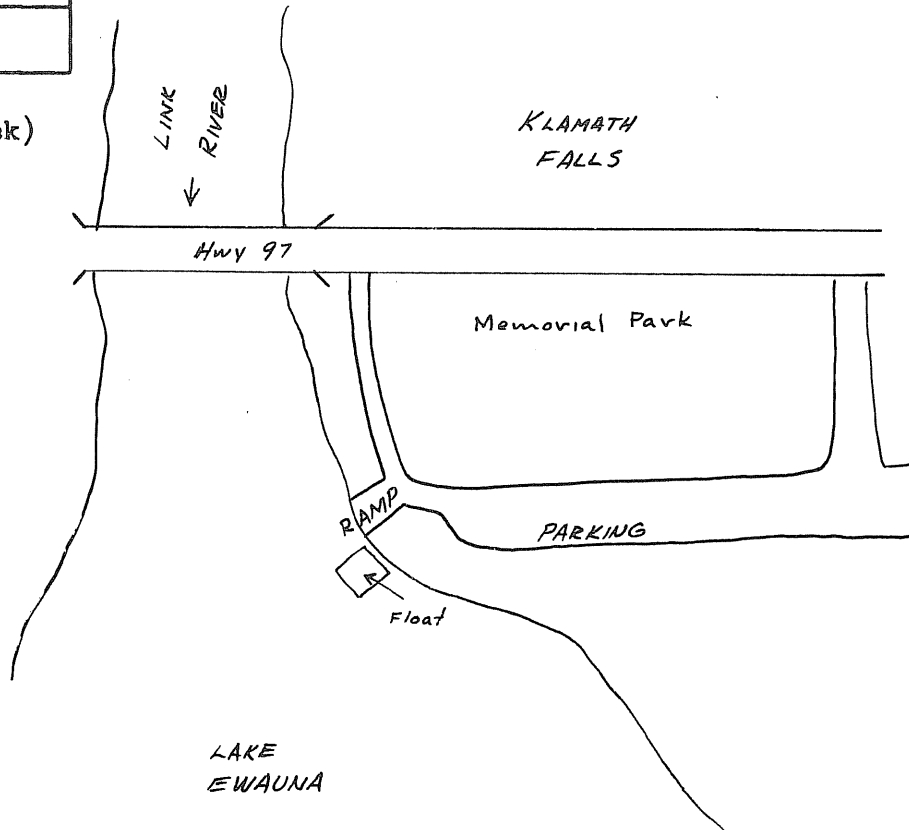
Boat Ramp: Type _____ Number of lanes _____
Toilets _____ Trails _____ Roads _____
Parking area _____; For _____ cars or _____ car-trailer units
This site will accommodate boat launching for anglers and hunters.

FISHERY: Boat and bank angling for warm-water fish.

	Spring	Summer	Fall	Winter
Heavy				
Medium	Ww	Ww	Ww	
Light				

(Sa - Salmon, St - Steelhead, Tr - Trout, Sg - Sturgeon, Ww - Warm Water Fishes)

SKETCH



Seasons (Check)

	Spring	Summer	Fall	Winter
Boating, motor	X	X	X	X
Boating, non-motor				
Camping, tent				
Camping, trailer				
Fishing, boat	X	X	X	
Fishing, shore	X	X	X	
Hiking				
Horseback riding				
Hunting, big game				
Hunting, upland game				
Hunting, waterfowl			X	X
1-Nature study	X	X	X	
Picnicking		X	X	
Sightseeing				
Skin and scuba diving				
Swimming				
Water skiing				
1-Bird watching				

RECREATION
(Check)

- Boating, motor
- Boating, non-motor
- Camping, tent
- Camping, trailer
- Fishing, boat
- Fishing, shore
- Hiking
- Horseback riding
- Hunting, big game
- Hunting, upland game
- Hunting, waterfowl
- 1-Nature study
- Picnicking
- Sightseeing
- Skin and scuba diving
- Swimming
- Water skiing
- 1-Bird watching

OTHER

Safety Problems:

Group Facilities: Picnicking

REMARKS

This city park has facilities for boat launching, bank fishing, and picnicking.

SPENCER CREEK AREA

Spencer Creek runs from the Buck Lake meadow area through National Forest and private timber company land to J. C. Boyle Reservoir on Klamath River.

This stream has alternate sections of flow through canyons and meadows. The fishery in Spencer Creek is for trout from July 1 through October 31. Access into the area is by public and private roads paralleling and crossing the creek. The vicinity around the stream is closed at times because of fire danger, but access to the Spencer Creek area is considered adequate for present demands.

LOST RIVER AREA

Lost River was originally a closed river basin with its source in Clear Lake, California, then circling into Oregon and returning to California in the Tule Lake area. The Bureau of Reclamation built the Lost River Diversion, a connecting canal with Klamath River, to regulate the flow in Lost River. Throughout the basin, Lost River is heavily diverted for irrigation.

The entire length of the stream is bordered by farms and ranches. Access to the river is through these private lands or at road crossings and at spots where the road is adjacent to the stream.

The fishery in Lost River is for warm-water species with the most popular area being from Bonanza downstream to Wilson Dam. Largemouth bass, yellow perch, crappies, bluegill sunfish, and brown bullheads are caught there.

Public easements along the shore line of Wilson Reservoir and Lost River in the Olene area are the developments recommended for this area.

WATER ACCESS SITE EVALUATION

Klamath System Site No. 1
Lost River Area Priority Complete

Name Crystal Springs Bridge

Location Eight miles southeast of Klamath Falls, W Bank

T 39S, R 10E, Sec. 29: River Mile _____ County Klamath

Ownership: Public Oregon State Game Commission

Private _____ Tax Lot No. _____ Number of owners _____

DESCRIPTION

Land Type Flat

Cover type Gravel and grass

Road access Off Crystal Springs road, Condition Good

Flows Reservoir Water quality Fair

Present stage of development Complete

ANGLER NEEDS

Acquisition: _____ Acres, _____ Feet of frontage

Type of conveyance _____

Development:

Boat Ramp: Type _____ Number of lanes _____

Toilets _____ Trails _____ Roads _____

Parking area _____; For _____ cars or _____ car-trailer units

This site will accommodate parking for bank anglers and launching for car - top boats.

AREA Lost River

SITE # 1

FISHERY: Bank and boat angling for warm-water fish

	Spring	Summer	Fall	Winter
Heavy	Ww			
Medium		Ww	Ww	
Light				

(Sa - Salmon, St - Steelhead, Tr - Trout, Sg - Sturgeon, Ww - Warm Water Fishes)

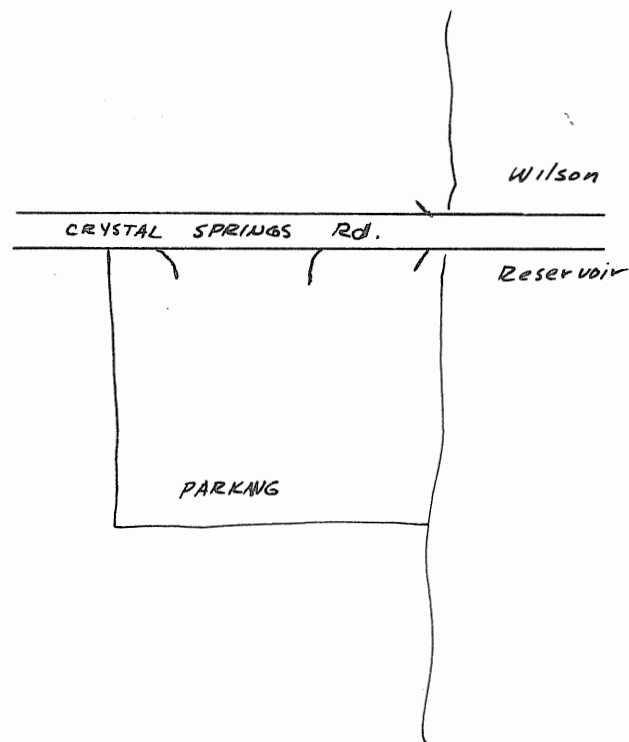
SKETCH

Seasons (Check)

RECREATION
(Check)

- Boating, motor
- Boating, non-motor
- Camping, tent
- Camping, trailer
- Fishing, boat
- Fishing, shore
- Hiking
- Horseback riding
- Hunting, big game
- Hunting, upland game
- Hunting, waterfowl
- Nature study
- Picnicking
- Sightseeing
- Skin and scuba diving
- Swimming
- Water skiing

	Spring	Summer	Fall	Winter
	X	X	X	
	X	X	X	



OTHER

Safety Problems:

Group Facilities: Parking for buses

REMARKS

This site provides parking for anglers fishing along the banks and off the bridge, and space for launching small car-top boats.

WATER ACCESS SITE EVALUATION

Klamath System Site No. 2
Lost River Area Priority A

Name Wilson Reservoir Easement

Location 8 miles southeast of Klamath Falls, N & S Bank
20,21
T 39S, R 10E, Sec. 28,29; River Mile - County Klamath

Ownership: Public _____
Private Tax Lot No. _____ Number of owners 11

DESCRIPTION

Land Type Flat
Cover type Grass
Road access Off Crystal Springs road, Condition Good
Flows Reservoir Water quality Fair
Present stage of development None

ANGLER NEEDS

Acquisition: _____ Acres, _____ Feet of frontage
Type of conveyance Easement

Development:

Boat Ramp: Type _____ Number of lanes _____
Toilets _____ Trails Roads _____
Parking area _____; For _____ cars or _____ car-trailer units

This site will accommodate bank anglers along about four miles of shore line.

AREA Lost River

SITE # 2

FISHERY: Bank angling for warm-water fish

	Spring	Summer	Fall	Winter
Heavy	Ww			
Medium		Ww	Ww	
Light				

(Sa - Salmon, St - Steelhead, Tr - Trout,
Sg - Sturgeon, Ww - Warm Water Fishes)

SKETCH

Seasons (Check)

See Map 1 for site location.

RECREATION
(Check)

	Spring	Summer	Fall	Winter
Boating, motor				
Boating, non-motor				
Camping, tent				
Camping, trailer				
Fishing, boat				
Fishing, shore	X	X	X	
Hiking				
Horseback riding				
Hunting, big game				
Hunting, upland game				
Hunting, waterfowl				
Nature study				
Picnicking				
Sightseeing				
Skin and scuba diving				
Swimming				
Water skiing				

OTHER

Safety Problems:

Group Facilities:

REMARKS

These easements would be through pasture land. Probably fences, styles and provisions for cattle watering would have to be provided.

WATER ACCESS SITE EVALUATION

Klamath System Site No. 3
Lost River Area Priority A
Name Olene Bridge

Location 1/2 mile east of Olene, Both Bank
14,15
T 39S, R 10E, Sec. 22,23: River Mile - County Klamath

Ownership: Public _____
Private Tax Lot No. 159 Number of owners 5
161
161-1
164,269,259

DESCRIPTION

Land Type Sloping banks
Cover type Grass and deciduous brush
Road access Highway 140 and county road, Condition Good
Flows High - spring Water quality Fair
moderate - summer
Present stage of development Partial

ANGLER NEEDS

Acquisition: _____ Acres, _____ Feet of frontage
Type of conveyance Easement or Purchase

Development:

Boat Ramp: Type _____ Number of lanes _____
Toilets _____ Trails Roads _____
Parking area ; For 20 cars or _____ car-trailer units
This site will accommodate bank angling along two miles of shore line.

FISHERY: Bank angling for warm-water fish

	Spring	Summer	Fall	Winter
Heavy	Ww			
Medium		Ww	Ww	
Light				

(Sa - Salmon, St - Steelhead, Tr - Trout, Sg - Sturgeon, Ww - Warm Water Fishes)

SKETCH

See Map 1 for site location.

Seasons (Check)

RECREATION
(Check)

- Boating, motor
- Boating, non-motor
- Camping, tent
- Camping, trailer
- Fishing, boat
- Fishing, shore
- Hiking
- Horseback riding
- Hunting, big game
- Hunting, upland game
- Hunting, waterfowl
- Nature study
- Picnicking
- Sightseeing
- Skin and scuba diving
- Swimming
- Water skiing

	Spring	Summer	Fall	Winter
	X	X	X	

OTHER

Safety Problems: Steep bank in places

Group Facilities:

REMARKS

This area is heavily used by bank anglers, but parking space is limited and access to the river is by trespass.

WATER ACCESS SITE EVALUATION

Klamath System Site No. 4
Lost River Area Priority Complete
Name Stevenson Co. Park

Location 2 miles east of Olene, N Bank
T 39S, R 10E, Sec. 15 : River Mile -- County Klamath
Ownership: Public Klamath County
Private Tax Lot No. Number of owners

DESCRIPTION

Land Type Flat
Cover type Grass
Road access Off Highway 140, Condition Good
Flows High - spring
Moderate - summer Water quality Fair
Present stage of development Complete

ANGLER NEEDS

Acquisition: Acres, Feet of frontage
Type of conveyance

Development:

Boat Ramp: Type Number of lanes
Toilets Trails Roads
Parking area ; For cars or car-trailer units
This site will accommodate bank angling at site.

LOWER WILLIAMSON AREA

This area includes the lower 20 miles of Williamson River from the canyon to Klamath Lake. Within this area two major tributaries, Sprague River and Spring Creek, enter the Williamson. Stream flows above Spring Creek are quite low in the summer and fall, but water from the creek and Sprague River maintains a good flow in the lower river.

With the exception of a few public developments, most of the land ownership along the river is private and public access is restricted. Angling from boats is permitted below the Highway 97 crossing but prohibited above.

The Williamson River offers an exceptional fishery for large rainbow trout that rear in Klamath Lake and migrate up the river. In addition, Williamson River has a fishery that is unique to the Klamath Basin. That is the snagging of "mullet" or Lost River sucker, a species of sucker that grows to 15 pounds or more in Klamath Lake and is taken on its spawning migration. An intensive fishery exists on Spring Creek which is stocked annually with about 20,000 legal-sized rainbow trout.

Recommendations for access development in this area consist of the acquisition of easements along Williamson River between river mile 8.5 and 16.0, and the refinement of a public access site near river mile 10.5.

WATER ACCESS SITE EVALUATION

Klamath System Site No. 1
Lower Williamson Area Priority Complete
Name Judd's Resort

Location Williamson River Mission, S Bank
T35S, R 7E, Sec. 30; River Mile 4.5 County Klamath
Ownership: Public _____
Private x Tax Lot No. 69 Number of owners 1

DESCRIPTION

Land Type Flat
Cover type Grass, deciduous trees
Road access Off county road, Condition Good
Flows Stable Water quality Fair to good
Present stage of development Complete

ANGLER NEEDS

Acquisition: _____ Acres, _____ Feet of frontage
Type of conveyance _____

Development:

Boat Ramp: Type _____ Number of lanes _____
Toilets _____ Trails _____ Roads _____
Parking area _____; For _____ cars or _____ car-trailer units

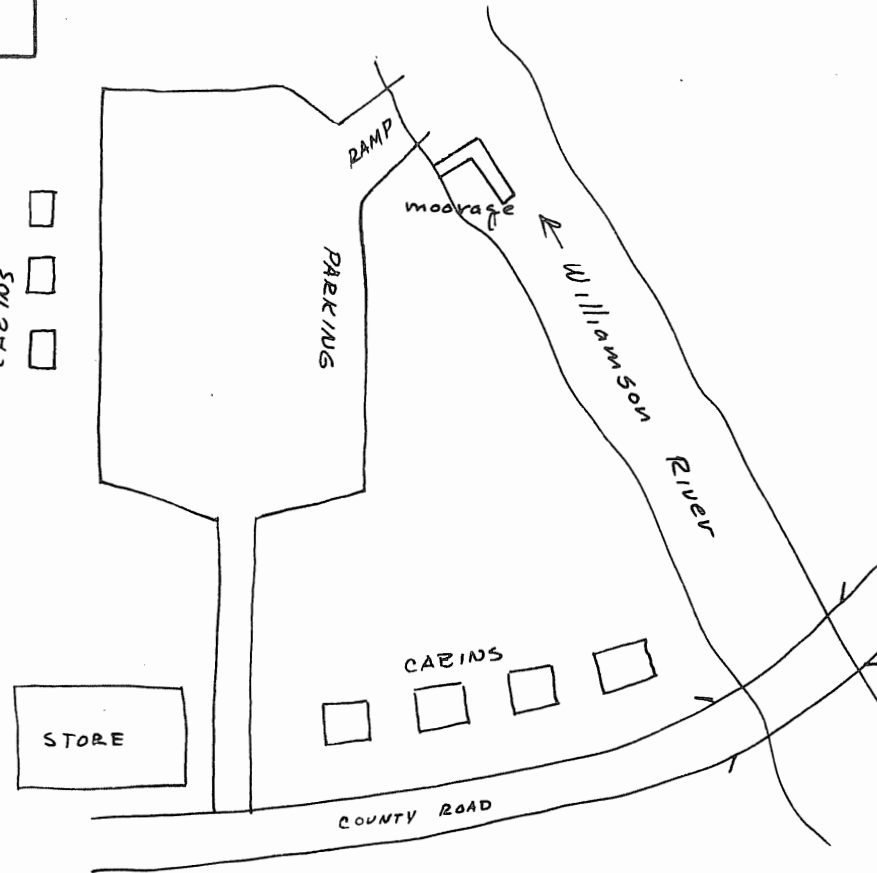
This site will accommodate boat launching for anglers and hunters.

FISHERY: Boat angling for trout and catfish.

	Spring	Summer	Fall	Winter
Heavy	Tr	Tr Ww		
Medium			Tr	
Light				

(Sa - Salmon, St - Steelhead, Tr - Trout, Sg - Sturgeon, Ww - Warm Water Fishes)

SKETCH



Seasons (Check)

	Spring	Summer	Fall	Winter
Boating, motor	X	X	X	
Boating, non-motor				
Camping, tent				
Camping, trailer	X	X	X	
Fishing, boat	X	X	X	
Fishing, shore				
Hiking				
Horseback riding				
Hunting, big game				
Hunting, upland game				
Hunting, waterfowl			X	X
Nature study				
Picnicking				
Sightseeing				
Skin and scuba diving				
Swimming				
Water skiing				

RECREATION
(Check)

- Boating, motor
- Boating, non-motor
- Camping, tent
- Camping, trailer
- Fishing, boat
- Fishing, shore
- Hiking
- Horseback riding
- Hunting, big game
- Hunting, upland game
- Hunting, waterfowl
- Nature study
- Picnicking
- Sightseeing
- Skin and scuba diving
- Swimming
- Water skiing

OTHER

Safety Problems: Deep water

Group Facilities:

REMARKS

This private resort provides boat launching, rentals, cabins, and supplies for a fee.

WATER ACCESS SITE EVALUATION

Klamath System Site No. 2
Lower Williamson Area Priority Complete
Name Williamson Rapids

Location 6 miles north Modoc Point, S Bank
T 35S, R 7E, Sec. 21; River Mile 6.75 County Klamath
Ownership: Public Bureau of Indian Affairs
Private _____ Tax Lot No. _____ Number of owners _____

DESCRIPTION

Land Type Sloping
Cover type Grass and willows
Road access Off Highway 97, Condition Good
Flows High - spring
Moderate - summer Water quality Good
Present stage of development Adequate

ANGLER NEEDS

Acquisition: _____ Acres, _____ Feet of frontage
Type of conveyance _____

Development:

Boat Ramp: Type _____ Number of lanes _____
Toilets _____ Trails _____ Roads _____
Parking area _____; For _____ cars or _____ car-trailer units

This site will accommodate bank anglers in pursuit of "mullet" (Lost River
sucker) and trout.

FISHERY: Snagging mullet and trout fishing

*upper boat limit for angling
by regulation.*

	Spring	Summer	Fall	Winter
Heavy	Ww			
Medium	Tr	Tr	Tr	
Light				

(Sa - Salmon, St - Steelhead, Tr - Trout, Sg - Sturgeon, Ww - Warm Water Fishes)

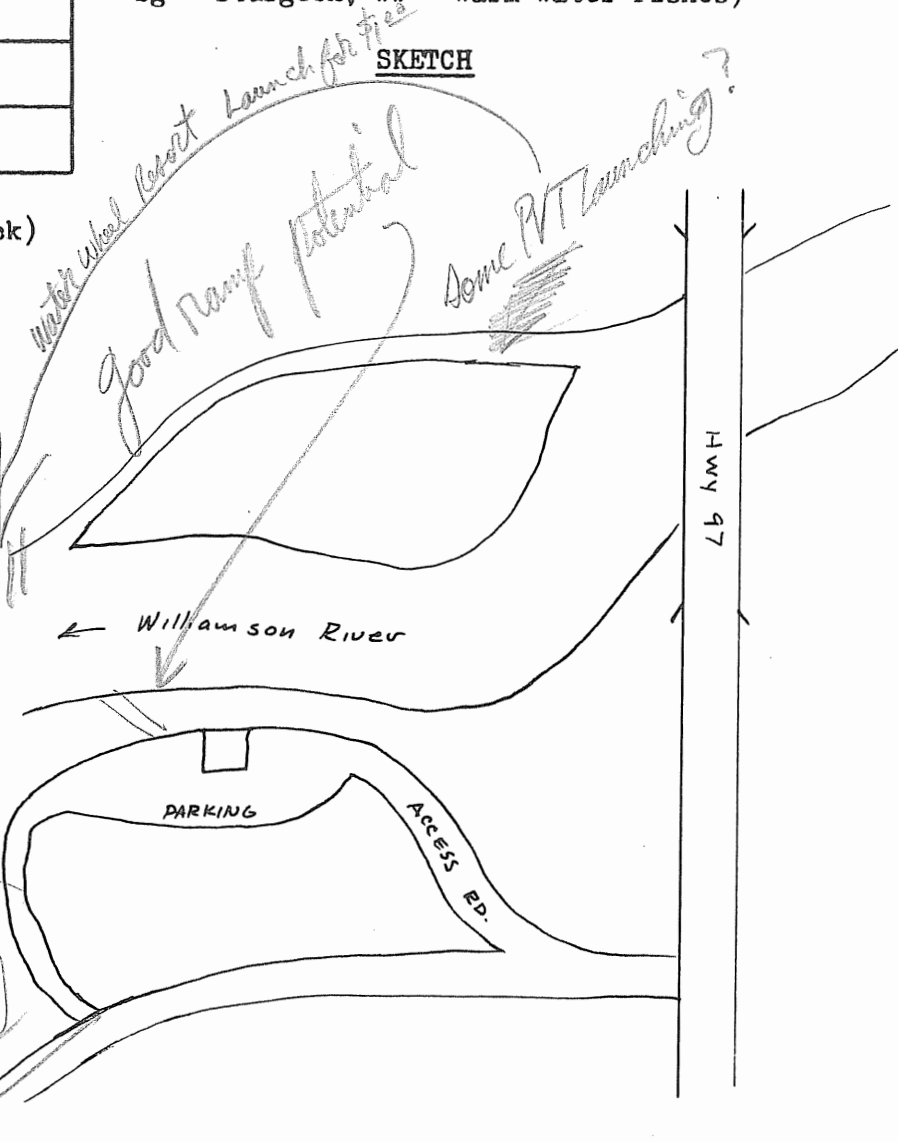
SKETCH

Seasons (Check)

RECREATION
(Check)

- Boating, motor
- Boating, non-motor
- Camping, tent
- Camping, trailer
- Fishing, boat
- Fishing, shore
- Hiking
- Horseback riding
- Hunting, big game
- Hunting, upland game
- Hunting, waterfowl
- Nature study
- Picnicking
- Sightseeing
- Skin and scuba diving
- Swimming
- Water skiing

	Spring	Summer	Fall	Winter
	X	X	X	



Parking area

OTHER

Safety Problems: Steep, rocky bank

Group Facilities:

REMARKS

This site is heavily used by mullet anglers in the spring and constantly by trout fishermen through the season. It has not been developed for anglers, but does not present opportunity for more parking. This site provides access to an important fishery and should be retained for public use.

WATER ACCESS SITE EVALUATION

Klamath System Site No. 3

Lower Williamson Area Priority A

Name Lower Williamson Easement

Location Near Chiloquin, W Bank

T 34S, R 7E, Sec. 9,15,22,27,34; River Mile 8.5-16 County Klamath

35S 7E 3,4,9,10
Ownership: Public _____

Private Tax Lot No. _____ Number of owners _____

DESCRIPTION

Land Type Flat

Cover type Deciduous brush, grass, some conifers

Road access Off Highway 97, Condition Good

Flows High - spring
Moderate - summer Water quality Good

Present stage of development None

ANGLER NEEDS

Acquisition: _____ Acres, 7.5 miles ~~Reach~~ of frontage

Type of conveyance Easements

Development:

Boat Ramp: Type _____ Number of lanes _____

Toilets _____ Trails _____ Roads _____

Parking area _____; For _____ cars or _____ car-trailer units

This site will accommodate bank anglers along 7.5 miles of river.

AREA Lower Williamson

SITE # 3

FISHERY: Bank angling for resident and stocked trout.

	Spring	Summer	Fall	Winter
Heavy	Tr	Tr		
Medium			Tr	
Light				

(Sa - Salmon, St - Steelhead, Tr - Trout, Sg - Sturgeon, Ww - Warm Water Fishes)

SKETCH

See Map 2 for site location.

Seasons (Check)

RECREATION
(Check)

	Spring	Summer	Fall	Winter
Boating, motor				
Boating, non-motor				
Camping, tent				
Camping, trailer				
Fishing, boat				
Fishing, shore	X	X	X	
Hiking				
Horseback riding				
Hunting, big game				
Hunting, upland game				
Hunting, waterfowl				
Nature study				
Picnicking				
Sightseeing				
Skin and scuba diving				
Swimming				
Water skiing				

OTHER

Safety Problems:

Group Facilities:

REMARKS

This stretch of river is prime trout fishing water, but is mainly under private ownership. It is desirable to have public easement to as much of this section of river as possible.

WATER ACCESS SITE EVALUATION

Klamath System Site No. 4
Lower Williamson Area Priority B
Name Failor Tract

Location Chiloquin, N Bank
T 35S, R 7E, Sec. 4 : River Mile 10.5 County Klamath
Ownership: Public Oregon Game Commission
Private _____ Tax Lot No. _____ Number of owners _____

DESCRIPTION

Land Type Flat
Cover type Deciduous brush and grass
Road access Off Highway 422, Condition Good
Flows High - spring
Moderate - summer Water quality Good
Present stage of development None

ANGLER NEEDS

Acquisition: _____ Acres, _____ Feet of frontage
Type of conveyance Agreement

Development:

Boat Ramp: Type _____ Number of lanes _____
Toilets X Trails _____ Roads _____
Parking area X ; For 25 cars or _____ car-trailer units

This site will accommodate bank angling along stream.

FISHERY: Bank angling for rainbow trout. An excellent fishery for large trout.

	Spring	Summer	Fall	Winter
Heavy	Tr	Tr	Tr	
Medium				
Light				

(Sa - Salmon, St - Steelhead, Tr - Trout, Sg - Sturgeon, Ww - Warm Water Fishes)

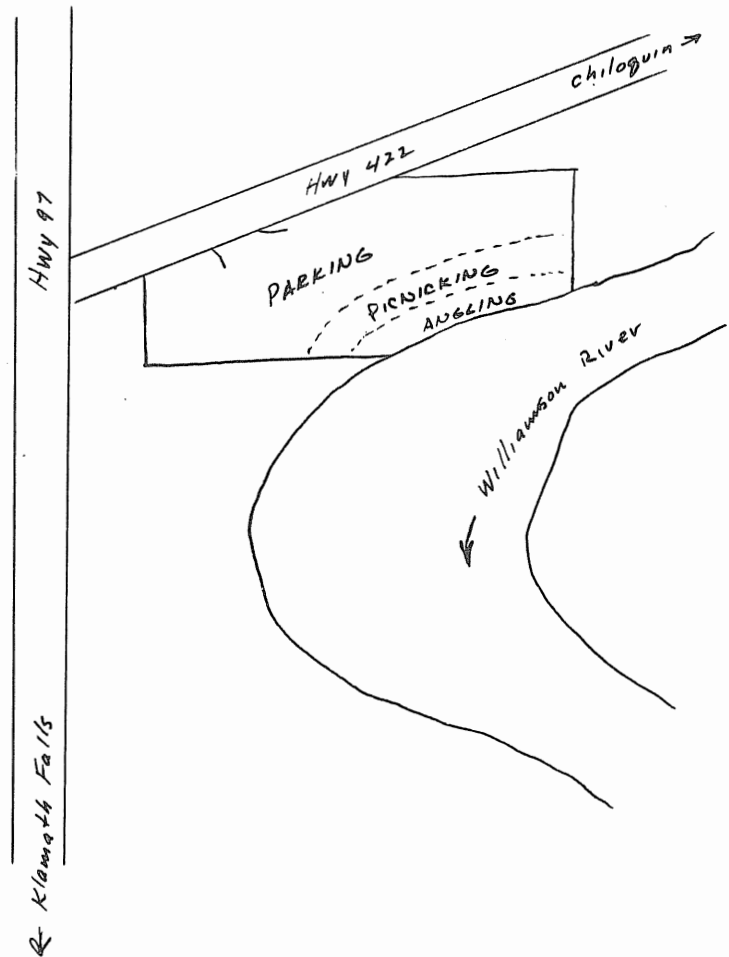
SKETCH

Seasons (Check)

RECREATION
(Check)

- Boating, motor
- Boating, non-motor
- Camping, tent
- Camping, trailer
- Fishing, boat
- Fishing, shore
- Hiking
- Horseback riding
- Hunting, big game
- Hunting, upland game
- Hunting, waterfowl
- Nature study
- Picnicking
- Sightseeing
- Skin and scuba diving
- Swimming
- Water skiing

	Spring	Summer	Fall	Winter
	X	X	X	



OTHER

Safety Problems: River has shallow ledges and deep pools

Group Facilities:

REMARKS

This site is one of the most popular spots on Williamson River, mainly because public access has been available here.

WATER ACCESS SITE EVALUATION

Klamath System Site No. 5
Lower Williamson Area Priority Complete
Name Collier State Park

Location 5 miles north of Chiloquin, W Bank
T 34S, R 7E, Sec. 9,10: River Mile 16 County Klamath
Ownership: Public Oregon State Parks Department
Private _____ Tax Lot No. _____ Number of owners _____

DESCRIPTION

Land Type Sloping to flat
Cover type Pine, Juniper, grass
Road access Off Highway 97, Condition Good
Flows High - spring
Moderate - summer Water quality Good
Present stage of development Complete

ANGLER NEEDS

Acquisition: _____ Acres, _____ Feet of frontage
Type of conveyance _____

Development:

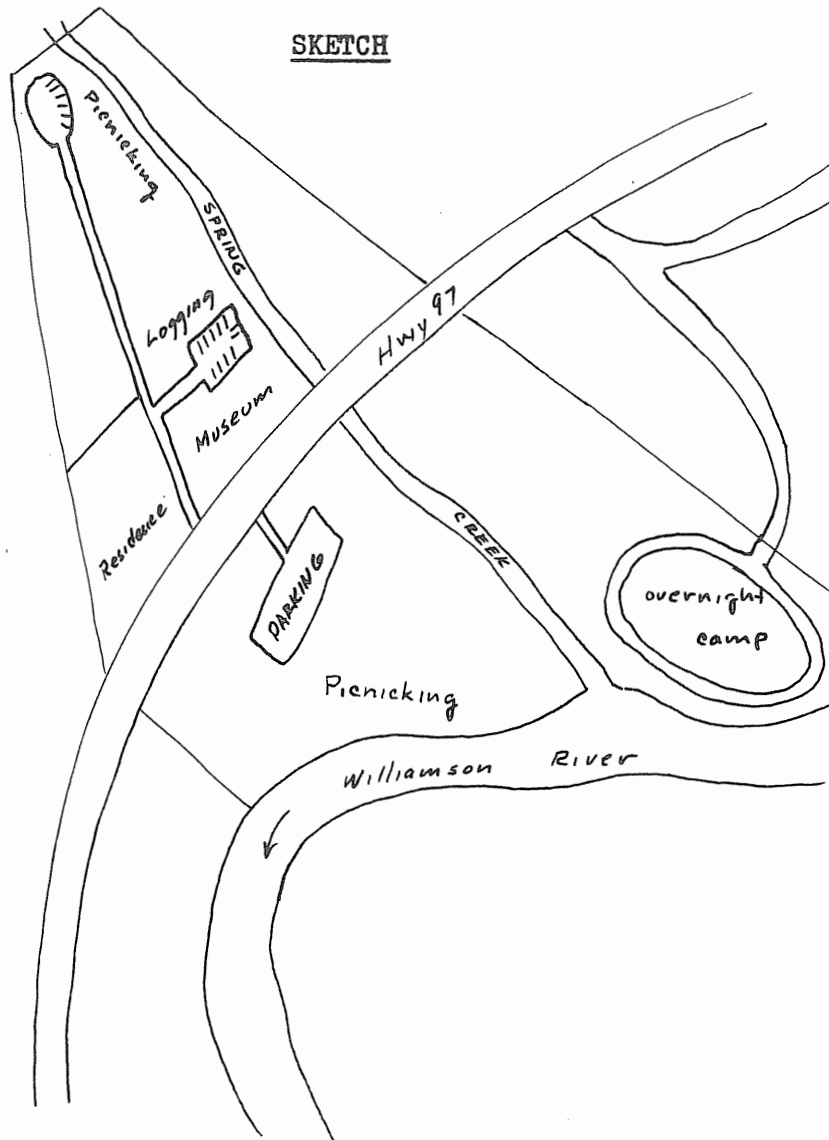
Boat Ramp: Type _____ Number of lanes _____
Toilets _____ Trails _____ Roads _____
Parking area _____; For _____ cars or _____ car-trailer units
This site will accommodate bank anglers along Williamson River and Spring
Creek.

FISHERY: Bank angling for native and stocked trout.

	Spring	Summer	Fall	Winter
Heavy	Tr	Tr	Tr	
Medium				
Light				

(Sa - Salmon, St - Steelhead, Tr - Trout, Sg - Sturgeon, Ww - Warm Water Fishes)

SKETCH



Seasons (Check)

	Spring	Summer	Fall	Winter
	X	X	X	
	X	X	X	
	X	X	X	
	X	X	X	
			X	
	X	X	X	
	X	X	X	

RECREATION
(Check)

- Boating, motor
- Boating, non-motor
- Camping, tent
- Camping, trailer
- Fishing, boat
- Fishing, shore
- Hiking
- Horseback riding
- Hunting, big game
- Hunting, upland game
- Hunting, waterfowl
- Nature study
- Picnicking
- 1- Sightseeing
- Skin and scuba diving
- Swimming
- Water skiing
- 1- Logging Museum

OTHER

Safety Problems: Picnicking, camping, parking for buses

Group Facilities:

REMARKS

This is a complete State Park featuring a museum of logging equipment and a pioneer village. There are excellent facilities for picnicking, a charge campground, and affords access to both Williamson River and Spring Creek which sustain heavy fishing pressure on stocked and native trout.

WATER ACCESS SITE EVALUATION

Klamath System Site No. 6
Lower Williamson Area Priority Complete
Name Williamson River Forest Camp

Location 7 miles north of Chiloquin, W Bank
T34S, R 7E, Sec. 2: River Mile 19 County Klamath
Ownership: Public U. S. Forest Service
Private _____ Tax Lot No. _____ Number of owners _____

DESCRIPTION

Land Type Flat to sloping, steep bank to river
Cover type Pines and deciduous brush, grass
Road access Forest road 34012, Condition Fair
Flows High - spring
Low - fall Water quality Fair to good
Present stage of development Complete

ANGLER NEEDS

Acquisition: _____ Acres, _____ Feet of frontage
Type of conveyance _____

Development:

Boat Ramp: Type _____ Number of lanes _____

Toilets _____ Trails _____ Roads _____

Parking area _____; For _____ cars or _____ car-trailer units

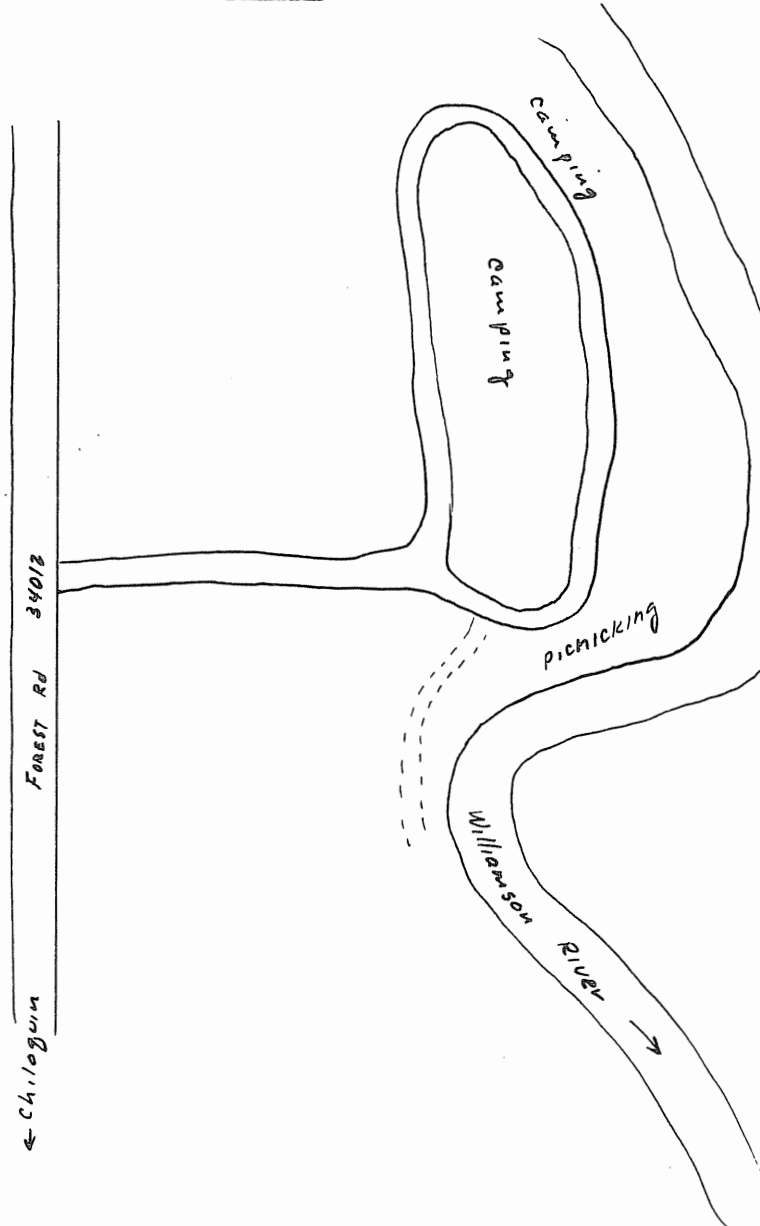
This site will accommodate bank angling along about a mile of stream.

FISHERY: Bank angling for trout

	Spring	Summer	Fall	Winter
Heavy	Tr			
Medium		Tr	Tr	
Light				

(Sa - Salmon, St - Steelhead, Tr - Trout, Sg - Sturgeon, Ww - Warm Water Fishes)

SKETCH



Seasons (Check)

RECREATION
(Check)

- Boating, motor
- Boating, non-motor
- Camping, tent
- Camping, trailer
- Fishing, boat
- Fishing, shore
- Hiking
- Horseback riding
- Hunting, big game
- Hunting, upland game
- Hunting, waterfowl
- Nature study
- Picnicking
- Sightseeing
- Skin and scuba diving
- Swimming
- Water skiing

	Spring	Summer	Fall	Winter
	X	X	X	
	X	X	X	
	X	X	X	
			X	
			X	
	X	X	X	

OTHER

Safety Problems: Steep banks

Group Facilities:

REMARKS

This is a Forest Service charge camp that provides camping and picnicking facilities and access to about a mile of stream.

KLAMATH MARSH AREA

This area encompasses the Williamson River drainage from river mile 20 up to Rocky Ford. The area is centered around Klamath Marsh, a large meadow marshland through which the Williamson drainage flows. Below the marsh, stream flows in summer are low or nonexistent because of irrigation withdrawals. At the lower end of the area, there are a series of falls that are impassable to trout. At the upper end, the river flows through large private ranches.

Public access to the river is gained at road crossings, on the Klamath Marsh National Wildlife Refuge, and by trespass on private property. As restrictive as this may seem, no access developments are suggested because the spotty fishery for trout and brown bullheads does not warrant it.

UPPER WILLIAMSON AREA

The Williamson River drainage above Rocky Ford is included in this area. It is largely within meadow and open timberlands.

Access to the river is restricted to National Forest land and trespass on private property. Because of the limited access, it is felt that the population of native trout is being under-harvested. To alleviate this situation, it is urged that public easements be obtained through the Klamath Indian lands and the Deep Creek Ranch.

WATER ACCESS SITE EVALUATION

Klamath System Site No. 1
Upper Williamson Area Priority B
Name Indian Land Easement

Location 38 miles northwest of Chiloquin, Both Bank
T31S, R 10E, Sec. 14, 15: River Mile _____ County Klamath
11E 19, 30
Ownership: Public _____
Private Tax Lot No. _____ Number of owners _____
Klamath Indian Tribe

DESCRIPTION

Land Type Flat
Cover type Meadow and willows, some timber
Road access Williamson road, Condition Good
Flows High - spring
Moderate - summer Water quality Good
Present stage of development None

ANGLER NEEDS

Acquisition: _____ Acres, 3.5 miles ~~Foot~~ of frontage
Type of conveyance Easement or agreement

Development:

Boat Ramp: Type _____ Number of lanes _____
Toilets _____ Trails _____ Roads _____
Parking area _____; For _____ cars or _____ car-trailer units

This site will accommodate bank anglers along 3.5 miles of river.

AREA Upper Williamson

SITE # 1

FISHERY: Bank angling for resident trout.

	Spring	Summer	Fall	Winter
Heavy				
Medium	Tr	Tr		
Light			Tr	

(Sa - Salmon, St - Steelhead, Tr - Trout,
Sg - Sturgeon, Ww - Warm Water Fishes)

SKETCH

Seasons (Check)

See Map 2 for site location.

RECREATION
(Check)

- Boating, motor
- Boating, non-motor
- Camping, tent
- Camping, trailer
- Fishing, boat
- Fishing, shore
- Hiking
- Horseback riding
- Hunting, big game
- Hunting, upland game
- Hunting, waterfowl
- Nature study
- Picnicking
- Sightseeing
- Skin and scuba diving
- Swimming
- Water skiing

	Spring	Summer	Fall	Winter
	X	X	X	

OTHER

Safety Problems:

Group Facilities:

REMARKS

This land belongs to the Klamath Indian Tribe. It is desirable to have a public easement for anglers through this area.

WATER ACCESS SITE EVALUATION

Klamath System Site No. 2

Upper Williamson Area Priority B

Name Deep Creek Ranch Easement

Location 36 miles northwest of Chiloquin, Both Bank

T 31S, R 11E, Sec. 30,31: River Mile _____ County Klamath

Ownership: Public _____

Private Tax Lot No. 5 Number of owners 1

DESCRIPTION

Land Type Flat

Cover type Meadow and willows, some timber

Road access Williamson road, Condition Good

Flows High - spring
Low - summer Water quality Good

Present stage of development None

ANGLER NEEDS

Acquisition: _____ Acres, 1/2 mile ~~Back~~ of frontage

Type of conveyance Easement

Development:

Boat Ramp: Type _____ Number of lanes _____

Toilets _____ Trails _____ Roads _____

Parking area _____; For _____ cars or _____ car-trailer units

This site will accommodate bank angling along 1/2 mile of river.

AREA Upper Williamson

SITE # 2

FISHERY: Bank angling for trout.

	Spring	Summer	Fall	Winter
Heavy				
Medium	Tr	Tr	Tr	
Light				

(Sa - Salmon, St - Steelhead, Tr - Trout, Sg - Sturgeon, Ww - Warm Water Fishes)

SKETCH

See Map 2 for site location.

Seasons (Check)

RECREATION
(Check)

	Spring	Summer	Fall	Winter
Boating, motor				
Boating, non-motor				
Camping, tent				
Camping, trailer				
Fishing, boat				
Fishing, shore	X	X	X	
Hiking				
Horseback riding				
Hunting, big game				
Hunting, upland game				
Hunting, waterfowl				
Nature study				
Picnicking				
Sightseeing				
Skin and scuba diving				
Swimming				
Water skiing				

OTHER

Safety Problems:

Group Facilities:

REMARKS

This site is through a private ranch adjacent to Forest Service and Klamath Indian land. This easement along with one through the Indian property would open a significant section of Williamson River.

WOOD RIVER AREA

Wood River is a relatively short stream which has its origin in springs at the base of Sun Mountain. The river flows through the Fort Klamath area to Agency Lake. Its major tributaries, spring-fed Fort and Crooked Creeks, and Annie Creek from Crater Lake National Park, join the river and help maintain the stable flow of cold, clear water.

Except for public access sites and road crossings, the land along the river is in private pasture land and public access is restricted, particularly during the summer and fall when cattle are in the fields.

Wood River is navigable along most of its length, therefore, boat access is probably the most feasible. The development of three such sites are recommended to facilitate boat launching for trout anglers and waterfowl hunters.

WATER ACCESS SITE EVALUATION

Klamath System Site No. 1
Wood River Area Priority C
Name Lower Crossing

Location 4 miles south of Ft. Klamath, E Bank
T 34S, R 7 $\frac{1}{2}$ E, Sec. 4; River Mile - County Klamath
Ownership: Public Oregon Game Commission
Private _____ Tax Lot No. _____ Number of owners _____

DESCRIPTION

Land Type Flat
Cover type Grass and deciduous brush
Road access County road, Condition Good
Flows Stable Water quality Good
Present stage of development None

ANGLER NEEDS

Acquisition: _____ Acres, _____ Feet of frontage
Type of conveyance _____

Development:

Boat Ramp: Type Gravel Number of lanes 1
Toilets x Trails _____ Roads x
Parking area x; For _____ cars or 10 car-trailer units

This site will accommodate boat launching and bank fishing.

AREA Wood River

SITE # 1

FISHERY: Boat and bank angling for resident and planted trout.

	Spring	Summer	Fall	Winter
Heavy	Tr			
Medium		Tr	Tr	
Light				

(Sa - Salmon, St - Steelhead, Tr - Trout, Sg - Sturgeon, Ww - Warm Water Fishes)

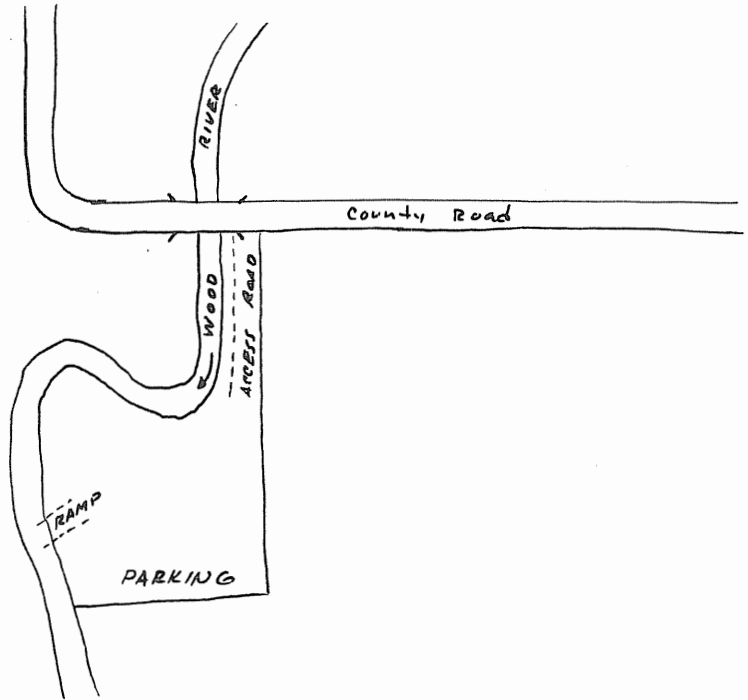
SKETCH

Seasons (Check)

RECREATION
(Check)

- Boating, motor
- Boating, non-motor
- Camping, tent
- Camping, trailer
- Fishing, boat
- Fishing, shore
- Hiking
- Horseback riding
- Hunting, big game
- Hunting, upland game
- Hunting, waterfowl
- Nature study
- Picnicking
- Sightseeing
- Skin and scuba diving
- Swimming
- Water skiing

	Spring	Summer	Fall	Winter
	X	X	X	
			X	X



OTHER

Safety Problems: Deep, cold water

Group Facilities:

REMARKS

Site is in the ownership of the Oregon Game Commission, but has not yet been developed.

WATER ACCESS SITE EVALUATION

Klamath System Site No. 2
Wood River Area Priority B
Name Second Crossing

Location 3 miles south of Ft. Klamath, E Bank
T 33S, R 7½E, Sec. 34; River Mile _____ County Klamath
Ownership: Public _____
Private x Tax Lot No. 178 Number of owners 1

DESCRIPTION

Land Type Flat
Cover type Grass and willows
Road access County road, Condition Good
Flows Stable Water quality Good
Present stage of development None

ANGLER NEEDS

Acquisition: _____ Acres, _____ Feet of frontage
Type of conveyance Purchase

Development:

Boat Ramp: Type Gravel Number of lanes 1
Toilets _____ Trails _____ Roads _____
Parking area x; For _____ cars or 10 car-trailer units

This site will accommodate boat access for anglers and hunters.

AREA Wood River

SITE # 2

FISHERY: Boat and bank angling for resident and stocked trout.

	Spring	Summer	Fall	Winter
Heavy	Tr			
Medium		Tr		
Light			Tr	

(Sa - Salmon, St - Steelhead, Tr - Trout,
Sg - Sturgeon, Ww - Warm Water Fishes)

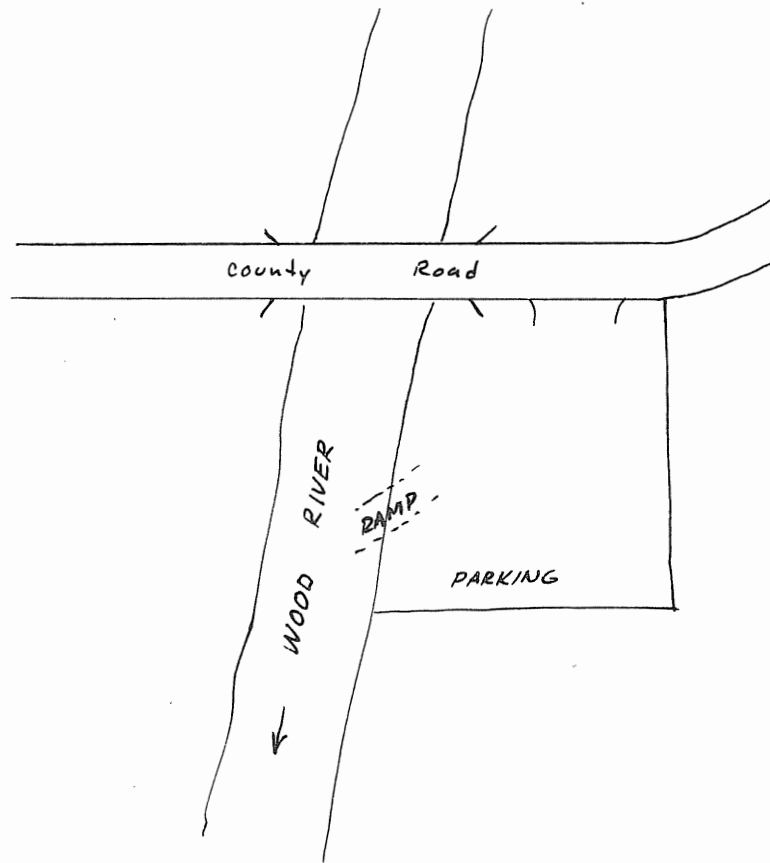
SKETCH

Seasons (Check)

RECREATION
(Check)

- Boating, motor
- Boating, non-motor
- Camping, tent
- Camping, trailer
- Fishing, boat
- Fishing, shore
- Hiking
- Horseback riding
- Hunting, big game
- Hunting, upland game
- Hunting, waterfowl
- Nature study
- Picnicking
- Sightseeing
- Skin and scuba diving
- Swimming
- Water skiing

	Spring	Summer	Fall	Winter
	X	X	X	
			X	X



OTHER

Safety Problems: Deep, cold water

Group Facilities:

REMARKS

Site is presently used to a limited extent. Parking and launching access for small boats needs to be provided.

WATER ACCESS SITE EVALUATION

Klamath System Site No. 3
Wood River Area Priority C
Name Ft. Klamath

Location at Ft. Klamath, W Bank
T 33S, R 7 $\frac{1}{2}$ E, Sec. 15 : River Mile - County Klamath
Ownership: Public Klamath County
Private _____ Tax Lot No. _____ Number of owners _____

DESCRIPTION

Land Type Flat
Cover type Grass and deciduous brush
Road access Off Crater Lake highway, Condition Good
Flows Stable Water quality Good
Present stage of development None

ANGLER NEEDS

Acquisition: _____ Acres, _____ Feet of frontage
Type of conveyance Agreement

Development:

Boat Ramp: Type Gravel Number of lanes 1
Toilets _____ Trails _____ Roads _____
Parking area X; For _____ cars or 10 car-trailer units

This site will accommodate boat launching for anglers and hunters.

AREA Wood River

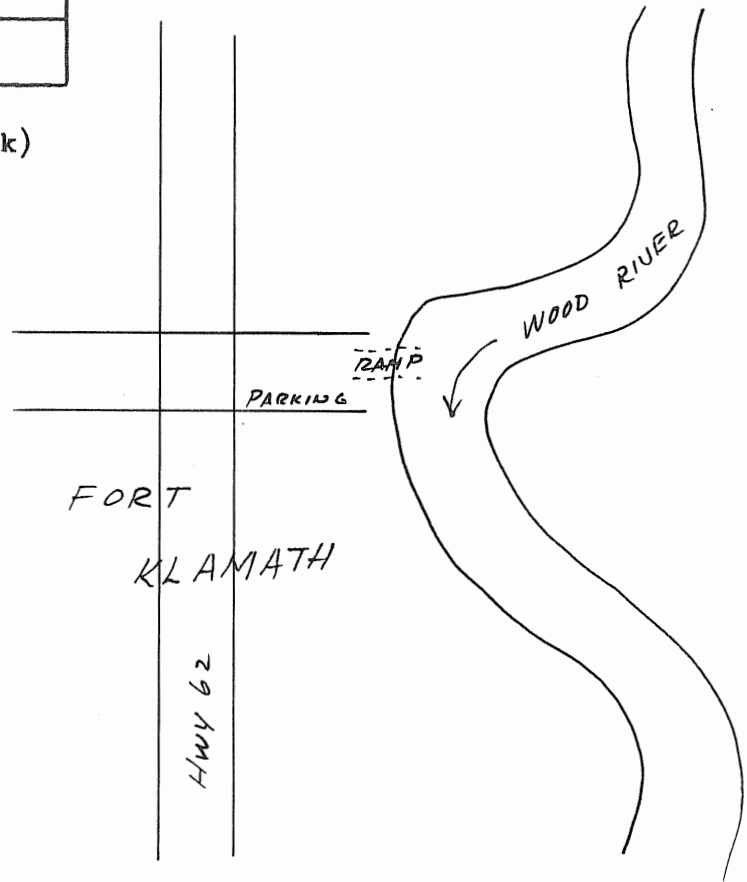
SITE # 3

FISHERY: Boat and bank angling for resident and stocked trout.

	Spring	Summer	Fall	Winter
Heavy	Tr			
Medium		Tr		
Light			Tr	

(Sa - Salmon, St - Steelhead, Tr - Trout, Sg - Sturgeon, Ww - Warm Water Fishes)

SKETCH



Seasons (Check)

RECREATION
(Check)

- Boating, motor
- Boating, non-motor
- Camping, tent
- Camping, trailer
- Fishing, boat
- Fishing, shore
- Hiking
- Horseback riding
- Hunting, big game
- Hunting, upland game
- Hunting, waterfowl
- Nature study
- Picnicking
- Sightseeing
- Skin and scuba diving
- Swimming
- Water skiing

	Spring	Summer	Fall	Winter
	X	X	X	
	X	X	X	
			X	X

OTHER

Safety Problems: deep, cold water

Group Facilities:

REMARKS

At this site the county road has a right-of-way to the river. Development of a gravel ramp and parking area would be required.

WATER ACCESS SITE EVALUATION

Klamath System Site No. 4
Wood River Area Priority Complete
Name Wood River Forest Camp

Location 3 miles northeast of Ft. Klamath, E Bank
T 33S, R 7 $\frac{1}{2}$ E, Sec. 15; River Mile - County Klamath
Ownership: Public U. S. Forest Service
Private Tax Lot No. Number of owners

DESCRIPTION

Land Type Flat
Cover type Coniferous trees, deciduous brush, grass
Road access Off Highway 232, Condition Good
Flows Stable Water quality Good
Present stage of development complete

ANGLER NEEDS

Acquisition: Acres, Feet of frontage
Type of conveyance

Development:

Boat Ramp: Type Number of lanes
Toilets Trails Roads
Parking area ; For cars or car-trailer units

This site will accommodate boat launching access and bank angling.

AREA Wood River

SITE # 4

FISHERY: Boat and bank angling for resident and stocked trout.

	Spring	Summer	Fall	Winter
Heavy	Tr			
Medium		Tr		
Light			Tr	

(Sa - Salmon, St - Steelhead, Tr - Trout, Sg - Sturgeon, Ww - Warm Water Fishes)

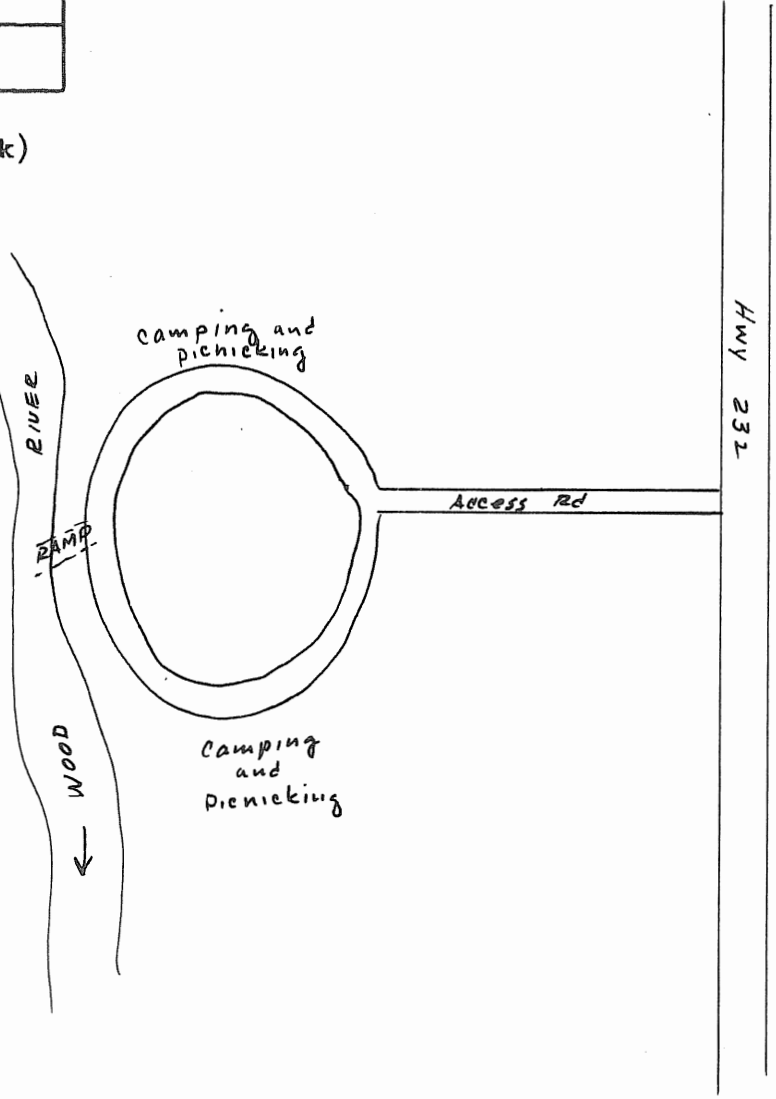
SKETCH

Seasons (Check)

RECREATION
(Check)

- Boating, motor
- Boating, non-motor
- Camping, tent
- Camping, trailer
- Fishing, boat
- Fishing, shore
- Hiking
- Horseback riding
- Hunting, big game
- Hunting, upland game
- Hunting, waterfowl
- Nature study
- Picnicking
- Sightseeing
- Skin and scuba diving
- Swimming
- Water skiing

	Spring	Summer	Fall	Winter
	X	X	X	
	X	X	X	
	X	X	X	
	X	X	X	
			X	X
		X	X	



OTHER

Safety Problems:

Group Facilities: Parking for buses

REMARKS

This site provides access to Wood River for boat launching and bank angling. There is space for camping and picnicking.

WATER ACCESS SITE EVALUATION

Klamath System Site No. 5
Wood River Area Priority Complete
Name Kimble State Park

Location 4 miles northwest Ft. Klamath, E Bank
T 33S, R 7 $\frac{1}{2}$ E, Sec. 3; River Mile - County Klamath
Ownership: Public State Parks Department
Private _____ Tax Lot No. _____ Number of owners _____

DESCRIPTION

Land Type Flat
Cover type Coniferous overstory
Road access Off Highway 232, Condition Good
Flows Stable Water quality Good
Present stage of development Complete

ANGLER NEEDS

Acquisition: _____ Acres, _____ Feet of frontage
Type of conveyance _____

Development:

Boat Ramp: Type _____ Number of lanes _____
Toilets _____ Trails _____ Roads _____
Parking area _____; For _____ cars or _____ car-trailer units

This site will accommodate bank angling within the park.

AREA Wood River

SITE # 5

FISHERY: Bank angling for resident and planted trout.

	Spring	Summer	Fall	Winter
Heavy	Tr			
Medium		Tr		
Light			Tr	

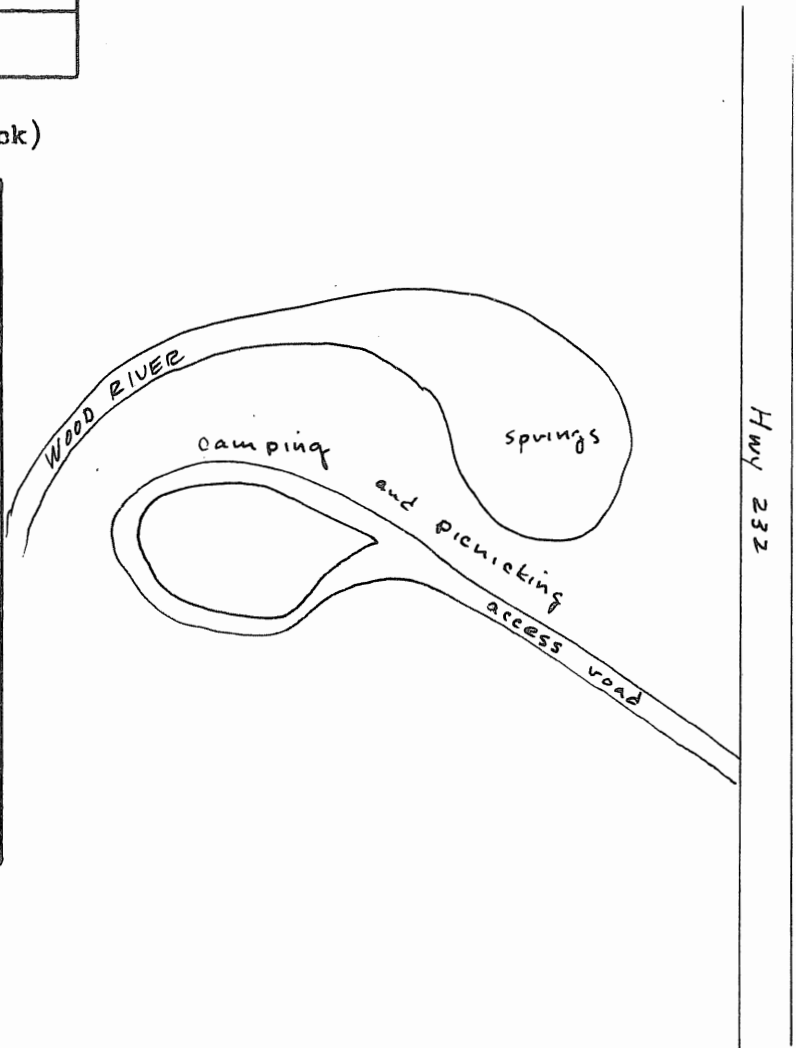
(Sa - Salmon, St - Steelhead, Tr - Trout, Sg - Sturgeon, Ww - Warm Water Fishes)

SKETCH

Seasons (Check)

RECREATION
(Check)

	Spring	Summer	Fall	Winter
Boating, motor				
Boating, non-motor				
Camping, tent	X	X	X	
Camping, trailer	X	X	X	
Fishing, boat				
Fishing, shore	X	X	X	
Hiking				
Horseback riding				
Hunting, big game				
Hunting, upland game				
Hunting, waterfowl				
Nature study				
Picnicking	X	X	X	
1- Sightseeing	X	X	X	
Skin and scuba diving				
Swimming				
Water skiing				
1- Springs at head of Wood River				



OTHER

Safety Problems:

Group Facilities:

REMARKS

This park provides access to Wood River for bank anglers, camping, and picnicking facilities.

SEVENMILE CREEK AREA

Sevenmile Creek is a small stream that flows from Sevenmile Marsh through forested foothills to the Fort Klamath pasture lands and via a canal-like channel to Agency Lake.

The public has access to the creek in the National Forest land, along public roads, and through some private property. Until recently, boats could come from Agency Lake up Sevenmile Canal, but a dam is being built at the mouth of the canal which will block this passage.

There is a flourishing trout fishery along the banks of the creek and in the canal where trout come in from the lake.

To serve this fishery, it is recommended that a boat ramp be built on the canal and about two miles of public easement be obtained within the pasture land.

WATER ACCESS SITE EVALUATION

Klamath System Site No. 1
Sevenmile Creek Area Priority A
Name Sevenmile Canal

Location 7 miles southwest of Ft. Klamath, S Bank
T 34S, R 7½E, Sec. 6; River Mile _____ County Klamath
Ownership: Public _____
Private _____ Tax Lot No. 24 Number of owners 1

DESCRIPTION

Land Type Flat, grass, diked
Cover type Grass
Road access Sevenmile Creek road, Condition Good
Flows High - spring
Low - summer Water quality Good
Present stage of development None

ANGLER NEEDS

Acquisition: _____ Acres, _____ Feet of frontage
Type of conveyance Easement or purchase

Development:

Boat Ramp: Type Gravel Number of lanes 1
Toilets _____ Trails _____ Roads _____
Parking area X; For _____ cars or 10 car-trailer units

This site will accommodate boat launching access to Sevenmile Canal.

FISHERY: Boat and bank angling for trout.

	Spring	Summer	Fall	Winter
Heavy	Tr			
Medium		Tr	Tr	
Light				

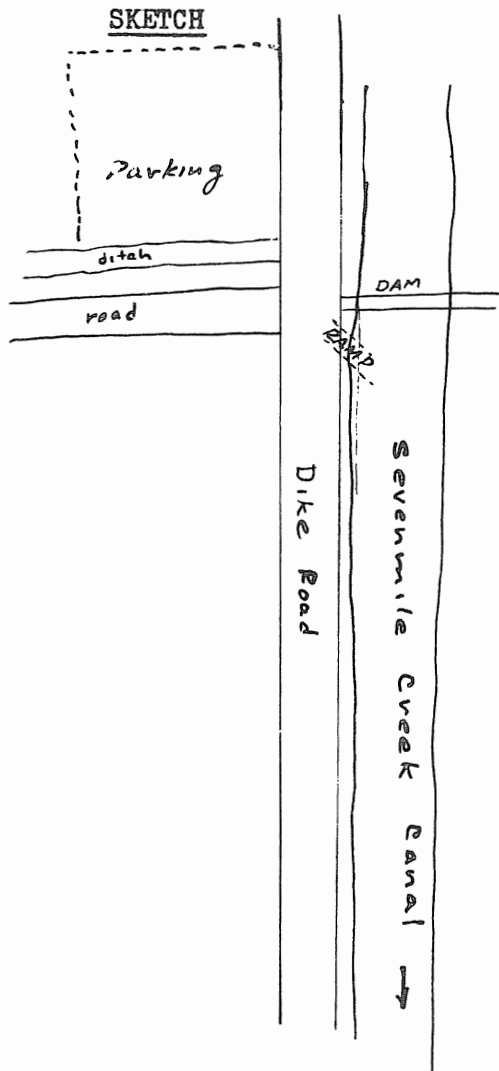
(Sa - Salmon, St - Steelhead, Tr - Trout, Sg - Sturgeon, Ww - Warm Water Fishes)

Seasons (Check)

RECREATION
(Check)

- Boating, motor
- Boating, non-motor
- Camping, tent
- Camping, trailer
- Fishing, boat
- Fishing, shore
- Hiking
- Horseback riding
- Hunting, big game
- Hunting, upland game
- Hunting, waterfowl
- Nature study
- Picnicking
- Sightseeing
- Skin and scuba diving
- Swimming
- Water skiing

	Spring	Summer	Fall	Winter
	X			
	X	X	X	



OTHER

Safety Problems:

Group Facilities:

REMARKS

Access to canal from Agency Lake is being closed by a dam. A new boat access site will be needed along the canal.

WATER ACCESS SITE EVALUATION

Klamath System Site No. 2
Sevenmile Easement Area Priority A
Name Sevenmile Easement

Location 6 miles southwest of Ft. Klamath, E & W Bank
33S
T34, R 6E, Sec. 36; River Mile - County Klamath
1
Ownership: Public _____
Private x Tax Lot No. 7,4,5,3 Number of owners 7
1,4,3,5

DESCRIPTION

Land Type Flat
Cover type Grass
Road access Off County road, Condition Good
Flows High - spring
Low - summer Water quality Good
Present stage of development None

ANGLER NEEDS

Acquisition: _____ Acres, 2 miles Back of frontage
Type of conveyance Easement

Development:

Boat Ramp: Type _____ Number of lanes _____
Toilets _____ Trails _____ Roads _____
Parking area _____; For _____ cars or _____ car-trailer units
This site will accommodate bank anglers along two miles of creek.

AREA Sevenmile Creek

SITE # 2

FISHERY: Bank angling for resident and stocked trout.

	Spring	Summer	Fall	Winter
Heavy	Tr			
Medium		Tr		
Light			Tr	

(Sa - Salmon, St - Steelhead, Tr - Trout, Sg - Sturgeon, Ww - Warm Water Fishes)

SKETCH

Seasons (Check)

See Map 2 for site location.

RECREATION
(Check)

- Boating, motor
- Boating, non-motor
- Camping, tent
- Camping, trailer
- Fishing, boat
- Fishing, shore
- Hiking
- Horseback riding
- Hunting, big game
- Hunting, upland game
- Hunting, waterfowl
- Nature study
- Picnicking
- Sightseeing
- Skin and scuba diving
- Swimming
- Water skiing

	Spring	Summer	Fall	Winter
	X	X	X	

OTHER

Safety Problems: Cattle in pasture

Group Facilities:

REMARKS

The public has been allowed access to this section of river, but to ensure future public use an easement should be obtained. Some fencing provisions may be necessary.

LOWER SPRAGUE AREA

This area encompasses the Sprague River from its mouth to Lone Pine. In this section, the stream has a gentle to moderate gradient as it runs through pasture and timberlands.

Part of the river in this section is paralleled by highway and access is good, however, an equal part is on private ranch land where public access is restricted.

There is a generally light fishery in this area on trout and bullhead catfish, in addition to considerable waterfowl hunting.

Three boat launching sites have been selected for development so, by boating, sportsmen can gain further use of this area.

WATER ACCESS SITE EVALUATION

Klamath System Site No. 1

Lower Sprague Area Priority B

Name Lower Sprague Crossing

Location 5 miles east of Chiloquin, N Bank

T 34S, R 8E, Sec. 29; River Mile 9.5 County Klamath

Ownership: Public _____

Private Tax Lot No. 1-1 Number of owners 2
Weyerhaeuser 5-1

DESCRIPTION

Land Type Flat

Cover type Pines, Juniper, sage, and grass

Road access Off Sprague River highway, Condition Good

Flows High - spring
Low - summer Water quality Fair to Good

Present stage of development _____

ANGLER NEEDS

Acquisition: _____ Acres, _____ Feet of frontage

Type of conveyance Agreement or purchase

Development:

Boat Ramp: Type Gravel Number of lanes 1

Toilets Trails _____ Roads

Parking area ; For _____ cars or 10 car-trailer units

This site will accommodate boat and bank anglers.

AREA Lower Sprague

SITE # 1

FISHERY: Boat and bank angling for trout.

	Spring	Summer	Fall	Winter
Heavy	Tr			
Medium		Ww Tr		
Light			Tr	

(Sa - Salmon, St - Steelhead, Tr - Trout, Sg - Sturgeon, Ww - Warm Water Fishes)

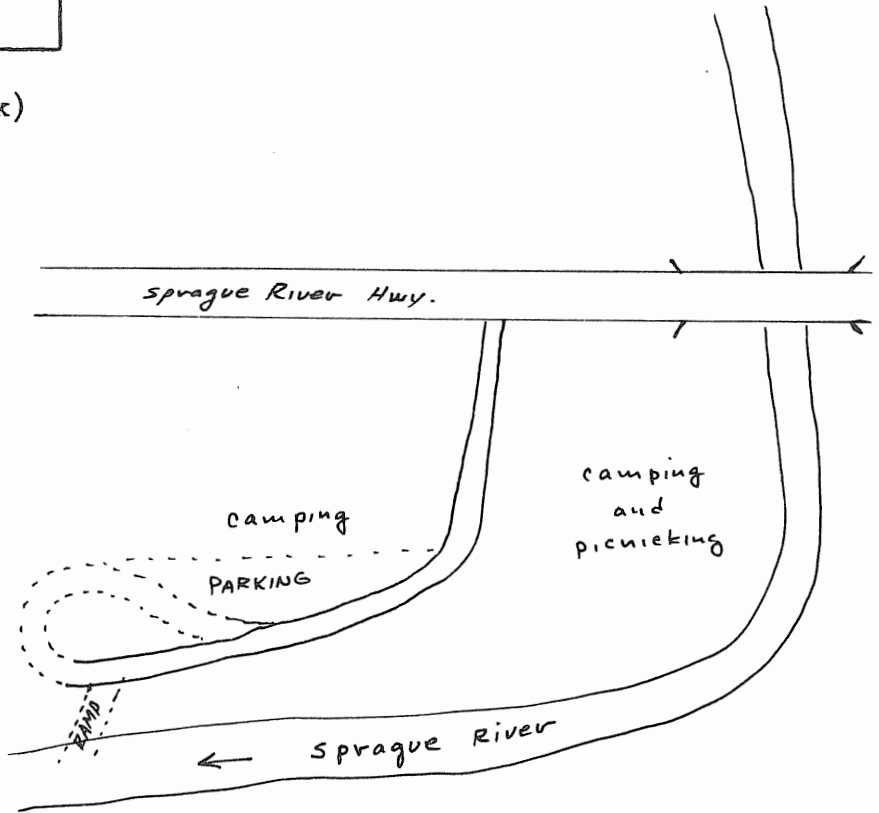
SKETCH

Seasons (Check)

RECREATION
(Check)

- Boating, motor
- Boating, non-motor
- Camping, tent
- Camping, trailer
- Fishing, boat
- Fishing, shore
- Hiking
- Horseback riding
- Hunting, big game
- Hunting, upland game
- Hunting, waterfowl
- Nature study
- Picnicking
- Sightseeing
- Skin and scuba diving
- Swimming
- Water skiing

	Spring	Summer	Fall	Winter
	X	X	X	
	X	X	X	
	X	X	X	
	X	X	X	
			X	
			X	X
		X	X	



OTHER

Safety Problems:

Group Facilities:

REMARKS

This site is presently used by hunters and anglers in its undeveloped condition; refinement could enhance its utility.

WATER ACCESS SITE EVALUATION

Klamath System Site No. 2
Lower Sprague Area Priority B
Name White Horse

Location 8 miles east of Chiloquin, N Bank
T 34S, R 8E, Sec. 29; River Mile 9.5 County Klamath
Ownership: Public _____
Private Tax Lot No. 10 Number of owners 1

DESCRIPTION

Land Type Sloping
Cover type Sage and grass
Road access Off Williamson road, Condition Good
Flows High - spring
Low - summer Water quality Fair to good
Present stage of development None

ANGLER NEEDS

Acquisition: 1 Acres, _____ Feet of frontage
Type of conveyance Purchase

Development:

Boat Ramp: Type Gravel Number of lanes 1
Toilets _____ Trails _____ Roads
Parking area ; For _____ cars or 10 car-trailer units

This site will accommodate boat launching for anglers and hunters.

AREA Lower Sprague

SITE # 2

FISHERY: Light pressure for trout and catfish, expected to increase with better access.

	Spring	Summer	Fall	Winter
Heavy				
Medium				
Light	Tr Ww	Ww	Ww	

(Sa - Salmon, St - Steelhead, Tr - Trout, Sg - Sturgeon, Ww - Warm Water Fishes)

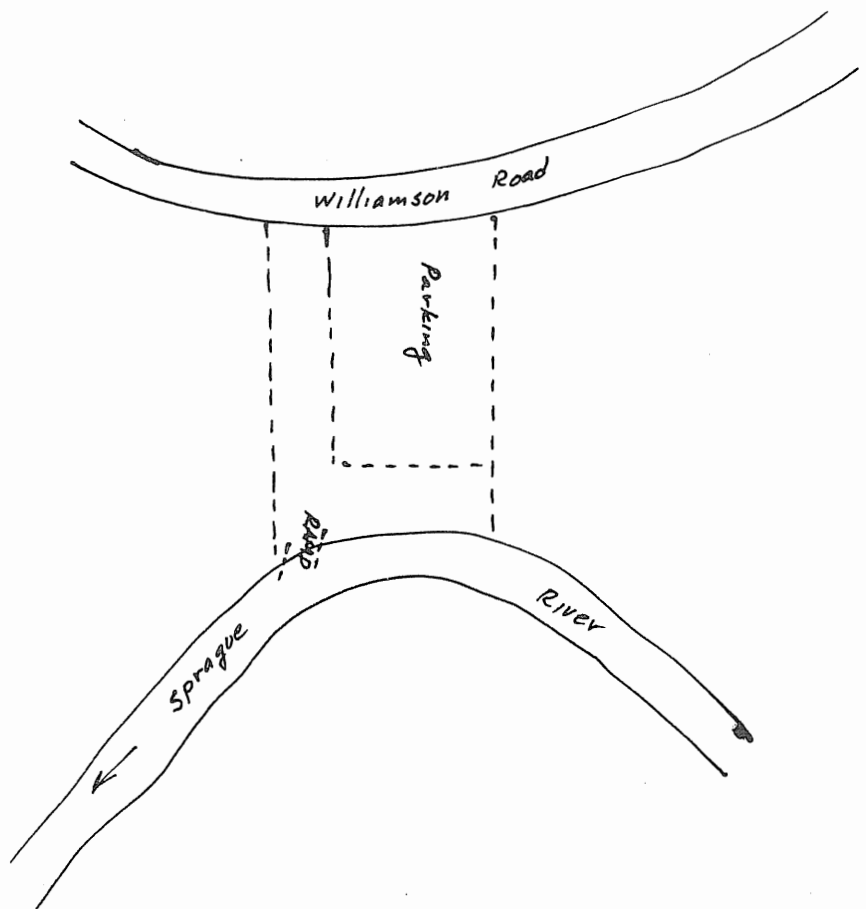
SKETCH

Seasons (Check)

RECREATION
(Check)

- Boating, motor
- Boating, non-motor
- Camping, tent
- Camping, trailer
- Fishing, boat
- Fishing, shore
- Hiking
- Horseback riding
- Hunting, big game
- Hunting, upland game
- Hunting, waterfowl
- Nature study
- Picnicking
- Sightseeing
- Skin and scuba diving
- Swimming
- Water skiing

	Spring	Summer	Fall	Winter
	X	X	X	
			X	X



OTHER

Safety Problems:

Group Facilities:

REMARKS

This site is needed to shorten the distance between access points on the Sprague River for boats on fishing and hunting trips.

WATER ACCESS SITE EVALUATION

Klamath System Site No. 3
Lower Sprague Area Priority C
Name Lower S'Ocholis

Location 12 miles east of Chiloquin, E Bank
T 34S, R 9E, Sec. 32 : River Mile 26 County Klamath
Ownership: Public U. S. Forest Service
Private _____ Tax Lot No. _____ Number of owners _____

DESCRIPTION

Land Type Sloping
Cover type Pine and sage
Road access Off Sprague River highway, Condition Fair
Flows High - spring
Low - summer Water quality Fair to good
Present stage of development Partial

ANGLER NEEDS

Acquisition: _____ Acres, _____ Feet of frontage
Type of conveyance Agreement

Development:

Boat Ramp: Type Gravel Number of lanes 1
Toilets _____ Trails _____ Roads _____
Parking area x ; For _____ cars or 10 car-trailer units

This site will accommodate boat launching for anglers and hunters.

AREA Lower Sprague

SITE # 3

FISHERY: Boat angling for trout; light at present because of limited access.

Bank angling for catfish at site.

	Spring	Summer	Fall	Winter
Heavy				
Medium				
Light	Tr	Ww Tr	Tr	

(Sa - Salmon, St - Steelhead, Tr - Trout, Sg - Sturgeon, Ww - Warm Water Fishes)

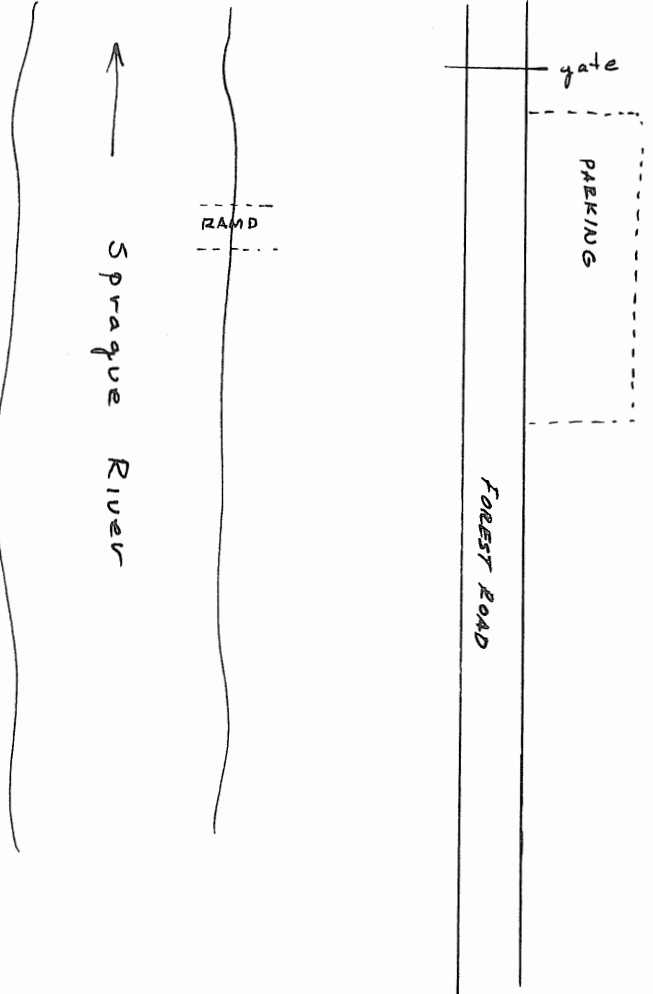
SKETCH

Seasons (Check)

RECREATION
(Check)

- Boating, motor
- Boating, non-motor
- Camping, tent
- Camping, trailer
- Fishing, boat
- Fishing, shore
- Hiking
- Horseback riding
- Hunting, big game
- Hunting, upland game
- Hunting, waterfowl
- Nature study
- Picnicking
- Sightseeing
- Skin and scuba diving
- Swimming
- Water skiing

	Spring	Summer	Fall	Winter
	X	X	X	
		X		
			X	X



OTHER

Safety Problems:

Group Facilities:

REMARKS

Site is presently used but needs refinement for best use.

WATER ACCESS SITE EVALUATION

Klamath System Site No. 4
Lower Sprague Area Priority Complete
Name S'Ocholis Forest Camp

Location 13 miles east of Chiloquin, N Bank
T35S, R 9E, Sec. 9; River Mile 29 County Klamath
Ownership: Public U. S. Forest Service
Private _____ Tax Lot No. _____ Number of owners _____

DESCRIPTION

Land Type Flat
Cover type Pines and deciduous brush
Road access Off Sprague River highway, Condition Good
Flows High - spring
Low - summer Water quality Fair to good
Present stage of development Partial

ANGLER NEEDS

Acquisition: _____ Acres, _____ Feet of frontage
Type of conveyance _____

Development:

Boat Ramp: Type _____ Number of lanes _____
Toilets _____ Trails _____ Roads _____
Parking area _____; For _____ cars or _____ car-trailer units

This site will accommodate bank anglers.

FISHERY: Bank angling for trout and catfish.

	Spring	Summer	Fall	Winter
Heavy	Tr			
Medium	Ww	Ww Tr		
Light			Ww Tr	

(Sa - Salmon, St - Steelhead, Tr - Trout, Sg - Sturgeon, Ww - Warm Water Fishes)

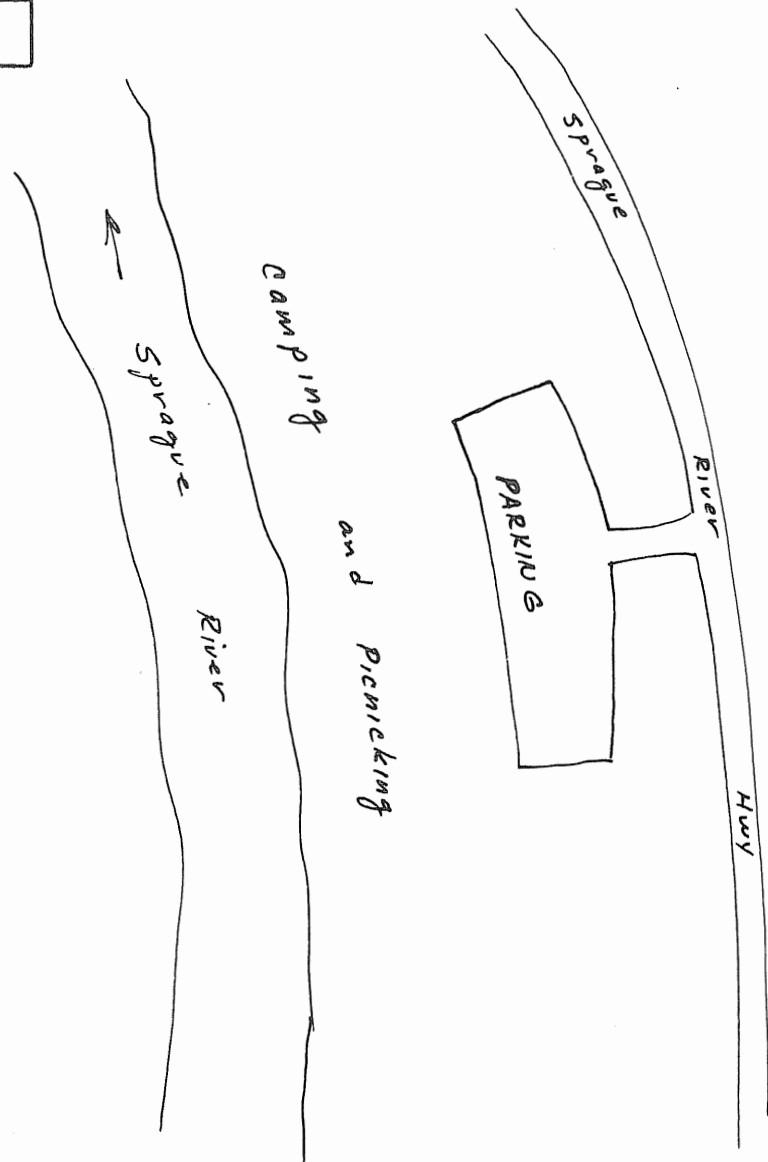
SKETCH

Seasons (Check)

RECREATION
(Check)

- Boating, motor
- Boating, non-motor
- Camping, tent
- Camping, trailer
- Fishing, boat
- Fishing, shore
- Hiking
- Horseback riding
- Hunting, big game
- Hunting, upland game
- Hunting, waterfowl
- Nature study
- Picnicking
- Sightseeing
- Skin and scuba diving
- Swimming
- Water skiing

	Spring	Summer	Fall	Winter
	X	X	X	
	X	X	X	
			X	
	X	X	X	



OTHER

Safety Problems:

Group Facilities:

REMARKS

This camp provides access to Sprague River, and camping and picnicking facilities.

UPPER SPRAGUE AREA

The Upper Sprague area runs up Sprague River from Lone Pine to the forks. Along the river in this section, the land is mainly in pasture and grainfields with patches of willows interspersed. The river flow is slow and the stream meanders extensively.

Public access is restricted because of the private land throughout the area.

There is a light fishery for trout and bullhead catfish and a lightly used potential for waterfowl hunting. It is felt that public access could best be gained to this section of stream by use of boats. To make this possible, five boat launching sites are recommended for development.

WATER ACCESS SITE EVALUATION

Klamath System Site No. 1
Upper Sprague Area Priority B
Name Lone Pine

Location 1 1/2 miles east of Chiloquin, N Bank
T 35S, R 9E, Sec. 11 : River Mile 31 County Klamath
Ownership: Public _____
Private x Tax Lot No. 1-19 Number of owners 1

DESCRIPTION

Land Type Flat
Cover type Pines and sage
Road access Forest road 35023, Condition Good
Flows High - spring
Low - summer Water quality Fair to good
Present stage of development Partial

ANGLER NEEDS

Acquisition: _____ Acres, _____ Feet of frontage
Type of conveyance Purchase or easement

Development:

Boat Ramp: Type Gravel Number of lanes 1
Toilets _____ Trails _____ Roads _____
Parking area x ; For _____ cars or 10 car-trailer units

This site will accommodate boat launching for anglers and hunters.

AREA Upper Sprague

SITE # 1

FISHERY: Boat and bank angling for trout and catfish

	Spring	Summer	Fall	Winter
Heavy				
Medium				
Light	Ww Tr	Ww Tr	Ww	

(Sa - Salmon, St - Steelhead, Tr - Trout, Sg - Sturgeon, Ww - Warm Water Fishes)

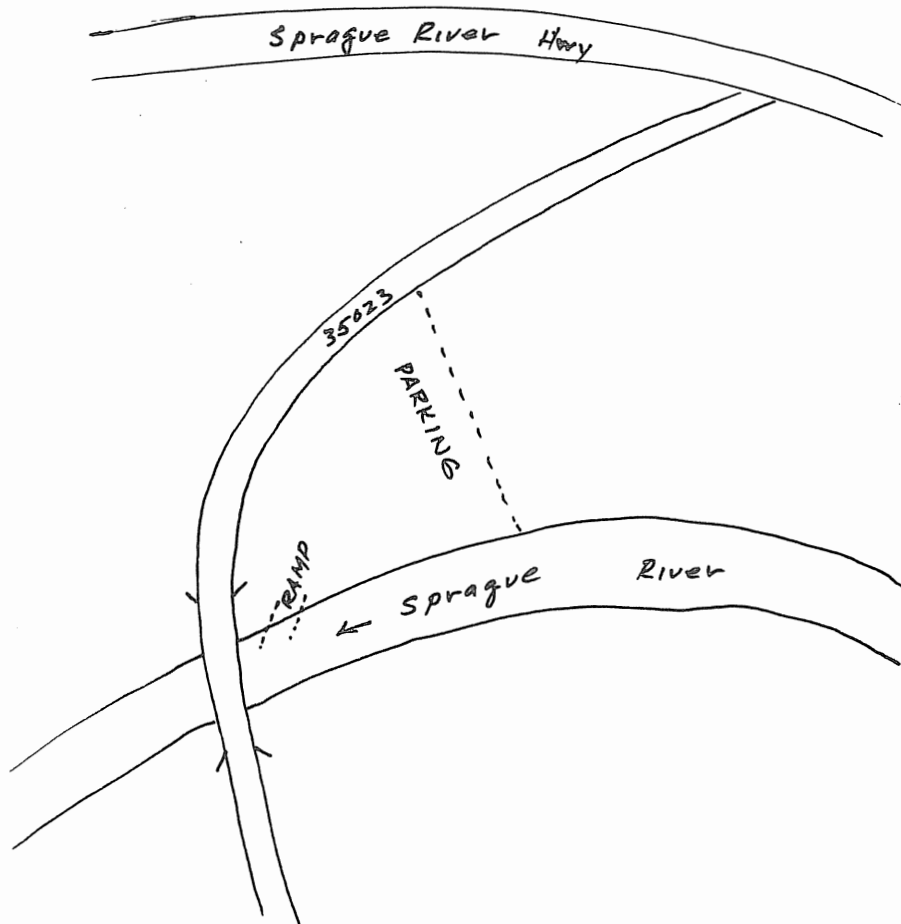
SKETCH

Seasons (Check)

RECREATION
(Check)

- Boating, motor
- Boating, non-motor
- Camping, tent
- Camping, trailer
- Fishing, boat
- Fishing, shore
- Hiking
- Horseback riding
- Hunting, big game
- Hunting, upland game
- Hunting, waterfowl
- Nature study
- Picnicking
- Sightseeing
- Skin and scuba diving
- Swimming
- Water skiing

	Spring	Summer	Fall	Winter
	X	X	X	
	X	X	X	
			X	X



OTHER

Safety Problems:

Group Facilities:

REMARKS

This site has a good location for boat access and received some use in its present state. Purchase and development of this site would eliminate the trespass situation and encourage greater public use of Sprague River.

WATER ACCESS SITE EVALUATION

Klamath System Site No. 2
Upper Sprague Area Priority B
Name Sprague River

Location At Sprague River, S Bank
T 36S, R 10E, Sec. 10 : River Mile 47.5 County Klamath
Ownership: Public _____
Private Tax Lot No. 18 Number of owners 1

DESCRIPTION

Land Type Flat
Cover type Grass
Road access Off Sprague River highway, Condition Good
Flows High - spring
Low - summer Water quality Fair to good
Present stage of development Partial

ANGLER NEEDS

Acquisition: _____ Acres, _____ Feet of frontage
Type of conveyance Easement or purchase

Development:

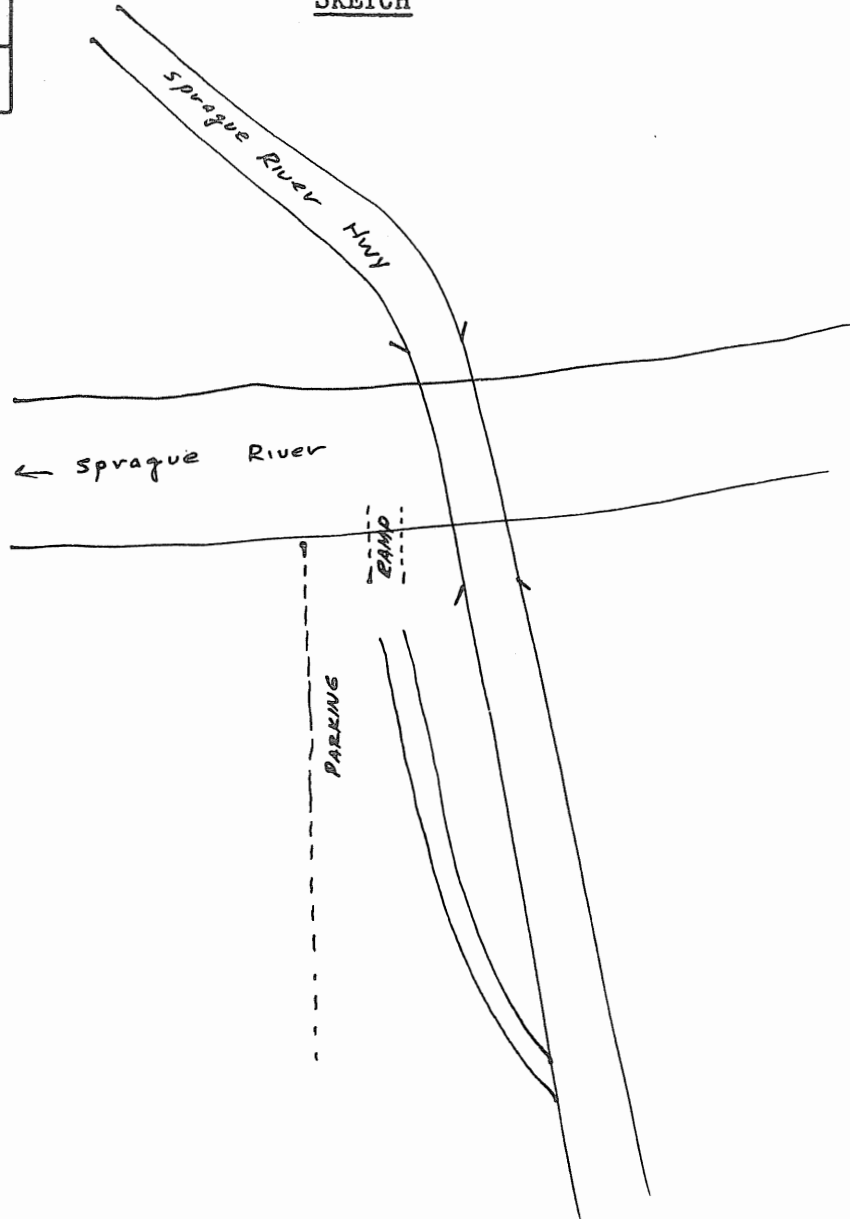
Boat Ramp: Type Gravel Number of lanes 1
Toilets _____ Trails _____ Roads _____
Parking area ; For _____ cars or 10 car-trailer units
This site will accommodate boat launching for hunters and anglers.

FISHERY: Boat and bank angling for trout and catfish.

	Spring	Summer	Fall	Winter
Heavy				
Medium				
Light	Ww Tr	Ww	Ww	

(Sa - Salmon, St - Steelhead, Tr - Trout, Sg - Sturgeon, Ww - Warm Water Fishes)

SKETCH



Seasons (Check)

RECREATION
(Check)

- Boating, motor
- Boating, non-motor
- Camping, tent
- Camping, trailer
- Fishing, boat
- Fishing, shore
- Hiking
- Horseback riding
- Hunting, big game
- Hunting, upland game
- Hunting, waterfowl
- Nature study
- Picnicking
- Sightseeing
- Skin and scuba diving
- Swimming
- Water skiing

	Spring	Summer	Fall	Winter
Boating, motor	X	X	X	
Boating, non-motor	X	X	X	
Camping, tent				
Camping, trailer				
Fishing, boat	X	X	X	
Fishing, shore	X	X	X	
Hiking				
Horseback riding				
Hunting, big game				
Hunting, upland game				
Hunting, waterfowl				
Nature study				
Picnicking				
Sightseeing				
Skin and scuba diving				
Swimming				
Water skiing				

OTHER

Safety Problems:

Group Facilities:

REMARKS

This is an abandoned bridge crossing that is presently used in an undeveloped form as a boat launching site. Development of a boat ramp and parking area is desirable at this prime point for fishing and hunting boat trips.

WATER ACCESS SITE EVALUATION

Klamath System Site No. 3
Upper Sprague Area Priority Complete
Name Sprague Valley I

Location 4 miles east of Sprague River, N Bank
T36S, R 11E, Sec. 7; River Mile 51 County Klamath
Ownership: Public Dedicated to Klamath County
Private _____ Tax Lot No. _____ Number of owners _____

DESCRIPTION

Land Type Flat
Cover type Grass and tules
Road access Off Drews road, Condition Good
Flows High - spring
Low - summer Water quality Fair to good
Present stage of development Complete

ANGLER NEEDS

Acquisition: _____ Acres, _____ Feet of frontage
Type of conveyance _____

Development:

Boat Ramp: Type _____ Number of lanes _____
Toilets _____ Trails _____ Roads _____
Parking area _____; For _____ cars or _____ car-trailer units

This site will accommodate bank anglers at site.

AREA Upper Sprague

SITE # 3

FISHERY: Incidental fishery for trout and catfish

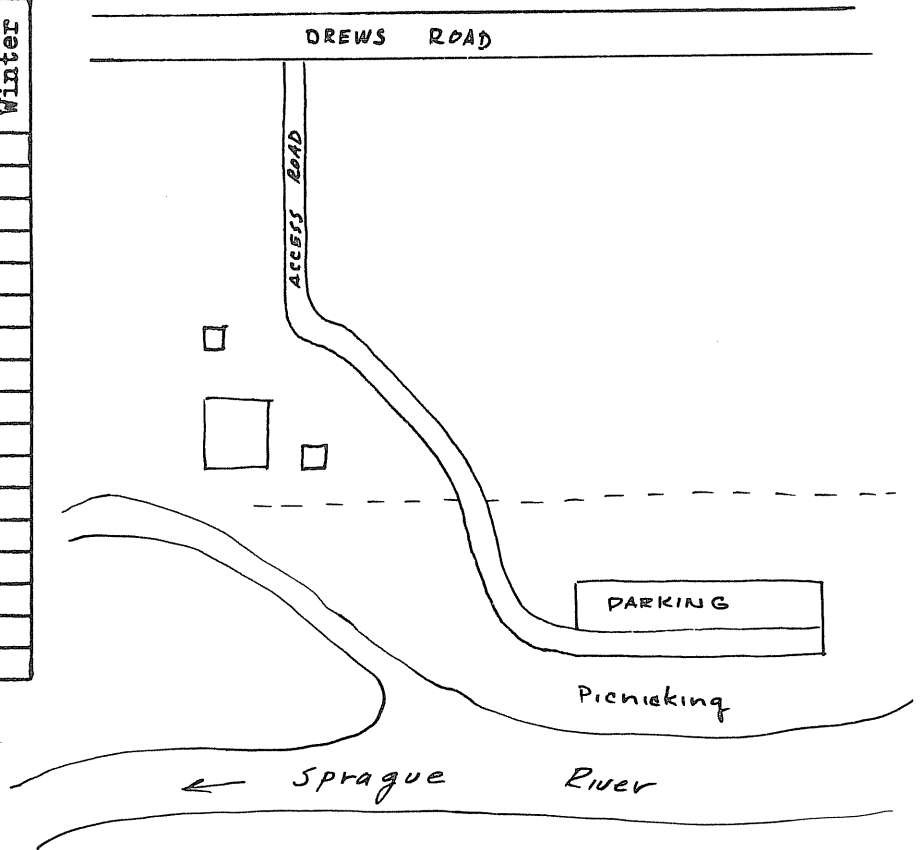
	Spring	Summer	Fall	Winter
Heavy				
Medium				
Light	Ww Tr	Ww	Ww	

(Sa - Salmon, St - Steelhead, Tr - Trout, Sg - Sturgeon, Ww - Warm Water Fishes)

SKETCH

Seasons (Check)

<u>RECREATION</u> (Check)	Spring	Summer	Fall	Winter
Boating, motor				
Boating, non-motor				
Camping, tent				
Camping, trailer				
Fishing, boat				
Fishing, shore	X	X	X	
Hiking				
Horseback riding				
Hunting, big game				
Hunting, upland game				
Hunting, waterfowl				
1- Nature study	X	X		
Picnicking		X	X	
Sightseeing				
Skin and scuba diving				
Swimming				
Water skiing				
1- Canada Goose nesting area				



OTHER

Safety Problems:

Group Facilities:

REMARKS

This park was built by a private land developer and was dedicated to the county for public use.

WATER ACCESS SITE EVALUATION

Klamath System Site No. 4
Upper Sprague Area Priority C
Name Sprague Valley II

Location 7 miles east of Sprague River, N Bank
T 36S, R 11E, Sec. 11: River Mile 56.5 County Klamath
Ownership: Public Dedicated to Klamath County
Private X Tax Lot No. _____ Number of owners _____

DESCRIPTION

Land Type Flat
Cover type Grass
Road access Off Sprague River highway, Condition Good
Flows High - spring
Low - summer Water quality Fair to good
Present stage of development Partial

ANGLER NEEDS

Acquisition: _____ Acres, _____ Feet of frontage
Type of conveyance Agreement

Development:

Boat Ramp: Type Gravel Number of lanes 1
Toilets _____ Trails _____ Roads _____
Parking area _____; For _____ cars or _____ car-trailer units

This site will accommodate boat launching for hunters and anglers and bank angling.

AREA Upper Sprague

SITE # 4

FISHERY: Incidental fishery for trout and catfish

	Spring	Summer	Fall	Winter
Heavy				
Medium				
Light	Ww Tr	Ww	Ww	

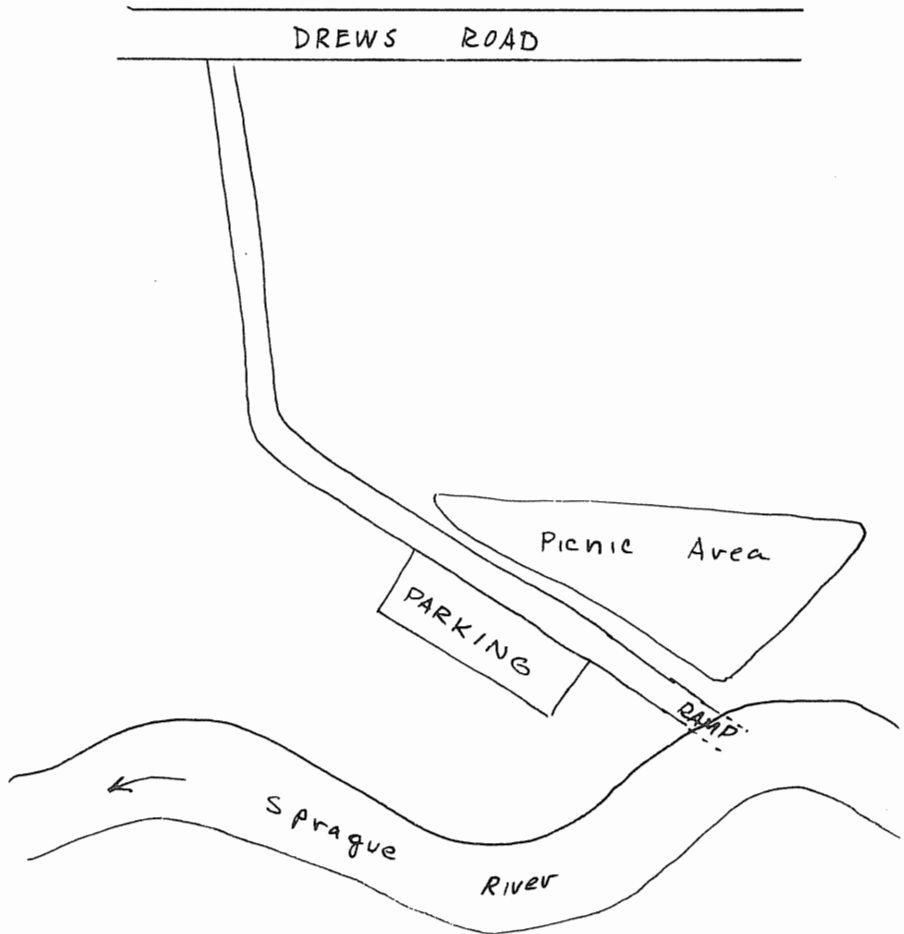
(Sa - Salmon, St - Steelhead, Tr - Trout, Sg - Sturgeon, Ww - Warm Water Fishes)

SKETCH

Seasons (Check)

RECREATION
(Check)

	Spring	Summer	Fall	Winter
Boating, motor				
Boating, non-motor				
Camping, tent				
Camping, trailer				
Fishing, boat	X	X	X	
Fishing, shore	X	X	X	
Hiking				
Horseback riding				
Hunting, big game				
Hunting, upland game				
Hunting, waterfowl			X	X
1- Nature study	X	X		
Picnicking		X	X	
Sightseeing				
Skin and scuba diving				
Swimming				
Water skiing				
1- Canada goose nesting area				



OTHER

Safety Problems:

Group Facilities:

REMARKS

This park was developed by a private land developer and was dedicated to the county for public use. The construction of a boat ramp at this site would enhance the hunting possibilities through the valley.

WATER ACCESS SITE EVALUATION

Klamath System Site No. 5

Upper Sprague Area Priority B

Name Paiute Crossing

Location 2 miles east of Beatty, South Bank

T 36S, R 12E, Sec. 13: River Mile 70 County Klamath

Ownership: Public _____

Private Tax Lot No. 1-17 Number of owners 1

DESCRIPTION

Land Type Flat

Cover type Grass, willows

Road access Off Highway 140, Condition Good

Flows High - spring
Low - summer Water quality Fair to good

Present stage of development Partial

ANGLER NEEDS

Acquisition: _____ Acres, _____ Feet of frontage

Type of conveyance Agreement or purchase

Development:

Boat Ramp: Type Gravel Number of lanes 1

Toilets _____ Trails _____ Roads _____

Parking area ; For _____ cars or 10 car-trailer units

This site will accommodate boat launching for hunters and anglers, also
bank angling at site.

FISHERY: Boat and bank angling for trout and catfish.

	Spring	Summer	Fall	Winter
Heavy				
Medium	Tr Ww			
Light		Ww	Ww	

(Sa - Salmon, St - Steelhead, Tr - Trout, Sg - Sturgeon, Ww - Warm Water Fishes)

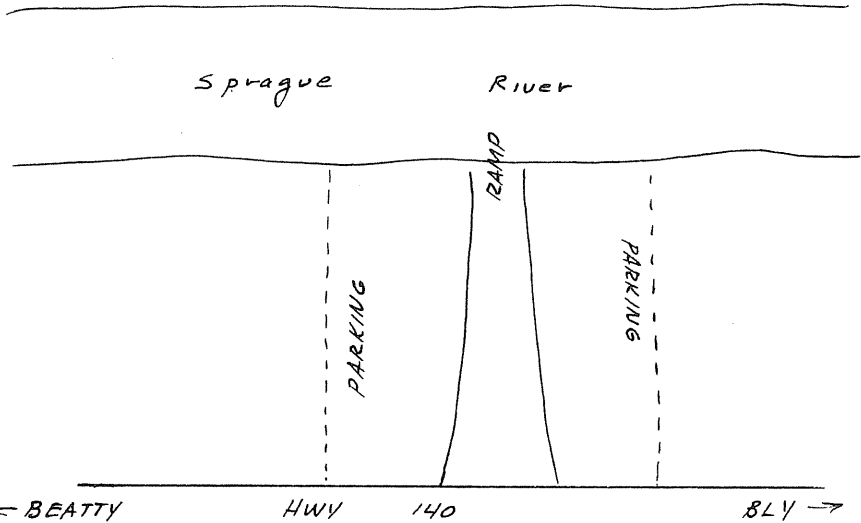
SKETCH

Seasons (Check)

RECREATION
(Check)

- Boating, motor
- Boating, non-motor
- Camping, tent
- Camping, trailer
- Fishing, boat
- Fishing, shore
- Hiking
- Horseback riding
- Hunting, big game
- Hunting, upland game
- Hunting, waterfowl
- Nature study
- Picnicking
- Sightseeing
- Skin and scuba diving
- Swimming
- Water skiing

	Spring	Summer	Fall	Winter
	X	X	X	
	X	X	X	
			X	X



OTHER

Safety Problems:

Group Facilities:

REMARKS

This site is at a washed-out bridge crossing on a public road. Apparently the bridge is not going to be replaced and the right-of-way affords an excellent opportunity for a boat ramp site which is needed in this vicinity to facilitate anglers and hunters drifting the river.

WATER ACCESS SITE EVALUATION

Klamath System Site No. 6
Upper Sprague Area Priority B
Name Upper Sprague Site

Location 5 miles east of Beatty, S Bank
T 36S, R 13E, Sec. 21 ; River Mile 73.5 County Klamath
Ownership: Public _____
Private Tax Lot No. 1-7 Number of owners 1

DESCRIPTION

Land Type Sloping
Cover type Pine and deciduous trees, brush, grass
Road access Off Highway 140, Condition Good
Flows High - spring
Low - summer Water quality Fair to good
Present stage of development Partial

ANGLER NEEDS

Acquisition: _____ Acres, _____ Feet of frontage
Type of conveyance Purchase

Development:

Boat Ramp: Type Gravel Number of lanes 1
Toilets Trails _____ Roads
Parking area ; For _____ cars or 10 car-trailer units
This site will accommodate boat launching for anglers and hunters. Bank
angling at site.

AREA Upper Sprague

SITE # 6

FISHERY: Boat and bank angling for trout and catfish.

	Spring	Summer	Fall	Winter
Heavy				
Medium	Ww Tr			
Light		Ww	Ww	

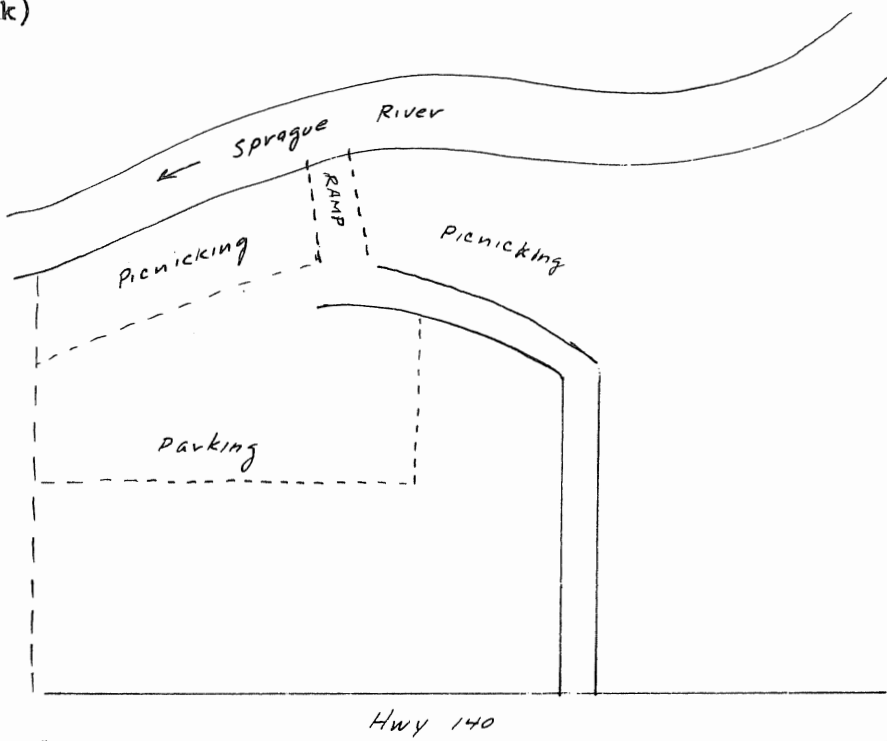
(Sa - Salmon, St - Steelhead, Tr - Trout, Sg - Sturgeon, Ww - Warm Water Fishes)

SKETCH

Seasons (Check)

RECREATION
(Check)

	Spring	Summer	Fall	Winter
Boating, motor				
Boating, non-motor				
Camping, tent				
Camping, trailer				
Fishing, boat	X	X	X	
Fishing, shore	X	X	X	
Hiking				
Horseback riding				
Hunting, big game				
Hunting, upland game				
Hunting, waterfowl				
Nature study				
Picnicking		X	X	
Sightseeing				
Skin and scuba diving				
Swimming				
Water skiing				



OTHER

Safety Problems:

Group Facilities:

REMARKS This site is used in its present undeveloped state. Public ownership and refinements could enhance its use. This would be the upper limit of boating for anglers and hunters.

SYCAN RIVER AREA

The Sycan River, tributary to Sprague River, is some 65 miles long. It runs through a combination of National Forest, private ranches and private timber holdings. Parts of the stream are quite remote, while other sections have good access from forest roads. Most of the more desirable stretches of stream are open to the public except when weather conditions close the area.

Both native and planted trout are pursued along the Sycan River.

Under present conditions it is felt that public access to the Sycan system is sufficient to satisfy the demand.

NORTH FORK SPRAGUE AREA

The headwaters of the North Fork Sprague River are on the northeast side of Gearhart Mountain. The stream loops through mountain meadows and plunges through a narrow canyon to the pasture lands of the Sprague River Valley.

Most of the drainage is in National Forest or private timberland. Access is open to the public at road crossings and by foot into the more remote spots. It is generally late June or early July before the roads are free of snow. Admittance is sometimes restricted by fire closures.

The entire stream provides a good fishery for brown and rainbow trout.

There are two campgrounds in the upper drainage, but no other developments are suggested at this time.

WATER ACCESS SITE EVALUATION

Klamath System Site No. 1

N. F. Sprague Area Priority Complete

Name Sand hill Crossing

Location 22 miles northeast of Bly, S Bank

T34S, R 16E, Sec. 30; River Mile 22.5 County Lake

Ownership: Public U. S. Forest Service

Private _____ Tax Lot No. _____ Number of owners _____

DESCRIPTION

Land Type Sloping

Cover type Pine, grass

Road access Forest road 3410, Condition Fair

Flows High - spring
Low - summer Water quality Good

Present stage of development Complete

ANGLER NEEDS

Acquisition: _____ Acres, _____ Feet of frontage

Type of conveyance _____

Development:

Boat Ramp: Type _____ Number of lanes _____

Toilets _____ Trails _____ Roads _____

Parking area _____; For _____ cars or _____ car-trailer units

This site will accommodate bank anglers along stream near camp.

AREA North Fork Sprague

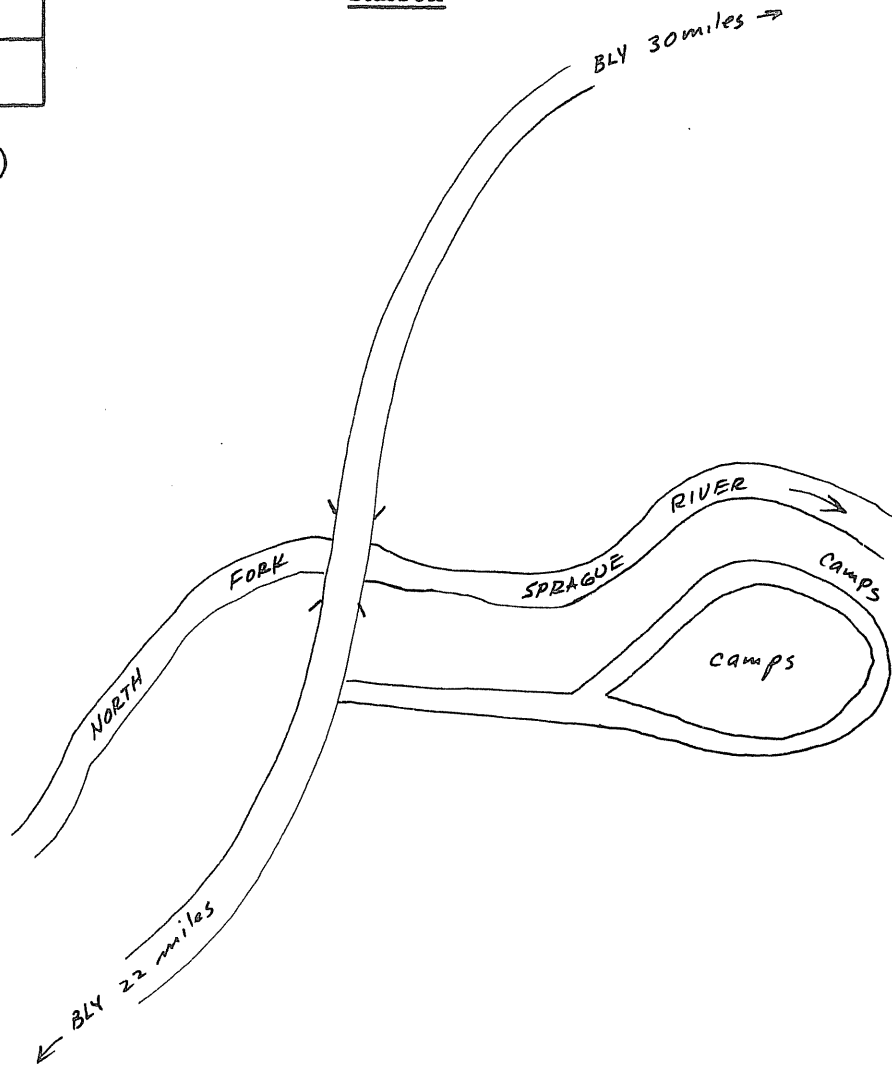
SITE # 1

FISHERY: Bank angling for native and stocked trout.

	Spring	Summer	Fall	Winter
Heavy		Tr	Tr	
Medium				
Light	Tr			

(Sa - Salmon, St - Steelhead, Tr - Trout, Sg - Sturgeon, Ww - Warm Water Fishes)

SKETCH



Seasons (Check)

	Spring	Summer	Fall	Winter
		X	X	
		X	X	
	X	X	X	
		X	X	
			X	
			X	
		X	X	
		X		

RECREATION
(Check)

- Boating, motor
- Boating, non-motor
- Camping, tent
- Camping, trailer
- Fishing, boat
- Fishing, shore
- Hiking
- Horseback riding
- Hunting, big game
- Hunting, upland game
- Hunting, waterfowl
- Nature study
- Picnicking
- Sightseeing
- Skin and scuba diving
- Swimming
- Water skiing

OTHER

Safety Problems:

Group Facilities:

REMARKS

Access to this camp is not possible until late spring because of snow. The area is sometimes closed because of fire danger during the summer and fall.

WATER ACCESS SITE EVALUATION

Klamath System Site No. 2
N. F. Sprague Area Priority Complete
Name Lee Thomas Meadow

Location 2 1/2 miles northeast of Bly, W Bank
T 34S, R 16E, Sec. 28 : River Mile 27 County Lake
Ownership: Public U. S. Forest Service
Private _____ Tax Lot No. _____ Number of owners _____

DESCRIPTION

Land Type Flat
Cover type Pine, sage, and grass
Road access Forest road 3410, Condition Fair
Flows High - spring
Low - summer Water quality Good
Present stage of development Complete

ANGLER NEEDS

Acquisition: _____ Acres, _____ Feet of frontage
Type of conveyance _____

Development:

Boat Ramp: Type _____ Number of lanes _____
Toilets _____ Trails _____ Roads _____
Parking area _____; For _____ cars or _____ car-trailer units
This site will accommodate bank anglers at and near camp.

AREA North Fork Sprague

SITE # 2

FISHERY: Bank angling for trout - both native and stocked.

	Spring	Summer	Fall	Winter
Heavy		Tr	Tr	
Medium				
Light	Tr			

(Sa - Salmon, St - Steelhead, Tr - Trout, Sg - Sturgeon, Ww - Warm Water Fishes)

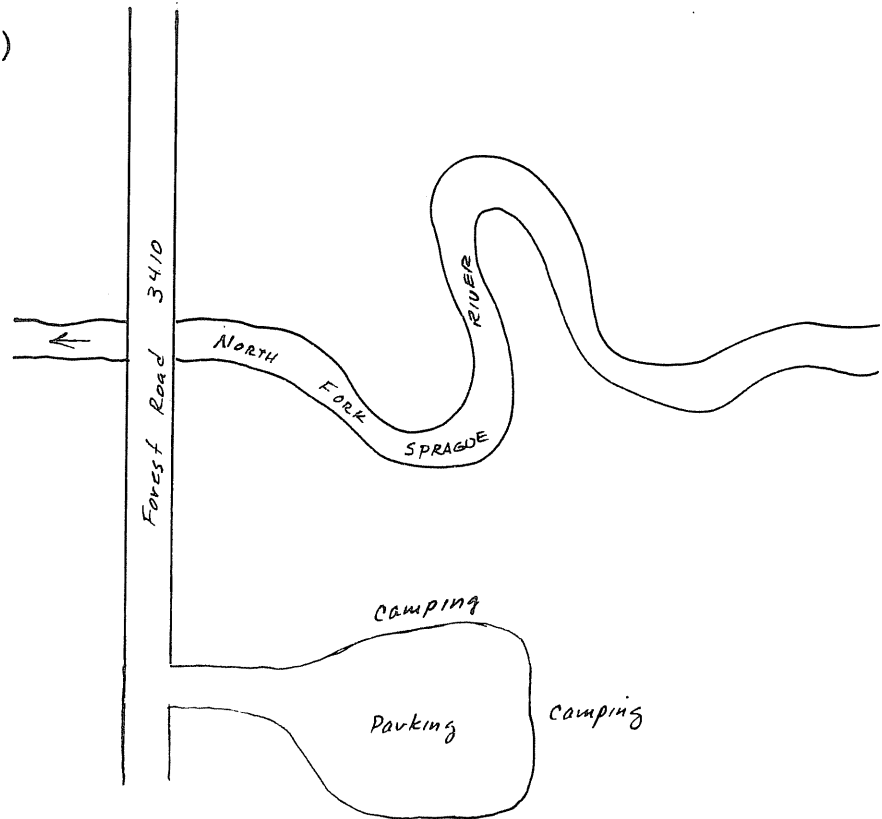
SKETCH

Seasons (Check)

RECREATION
(Check)

- Boating, motor
- Boating, non-motor
- Camping, tent
- Camping, trailer
- Fishing, boat
- Fishing, shore
- Hiking
- Horseback riding
- Hunting, big game
- Hunting, upland game
- Hunting, waterfowl
- Nature study
- Picnicking
- Sightseeing
- Skin and scuba diving
- Swimming
- Water skiing

	Spring	Summer	Fall	Winter
		X	X	
		X	X	
	X	X	X	
		X	X	
			X	
			X	
		X	X	



OTHER

Safety Problems:

Group Facilities:

REMARKS

Area is usually not open until late spring because of snow and is sometimes closed because of fire danger.

SOUTH FORK SPRAGUE AREA

The South Fork of Sprague River has its source in Lake County on the southeastern slopes of Gearheart Mountain; from there, it flows south and east into the Sprague River Valley and Klamath County.

The lower nine miles of this stream are channeled and heavily diverted for irrigation, which destroys much of its utility as a fishing area. Within the canyon and up to the headwaters it is a beautiful trout stream. Much of the river in this section is accessible only by foot from forest roads. This situation is not undesirable, so no developments are suggested in addition to the existing forest camp.

WATER ACCESS SITE EVALUATION

Klamath System Site No. 1

South Fork Sprague Area Priority Complete

Name Sprague Canyon Forest Camp

Location 1/2 miles east of Bly, S Bank

T37S, R 15E, Sec. 8; River Mile 9.5 County Klamath

Ownership: Public U. S. Forest Service

Private _____ Tax Lot No. _____ Number of owners _____

DESCRIPTION

Land Type Flat bottom of narrow canyon

Cover type Deciduous trees and brush, grass

Road access Off Highway 140, Condition Good

Flows High - spring
Low - summer Water quality Good

Present stage of development Complete

ANGLER NEEDS

Acquisition: _____ Acres, _____ Feet of frontage

Type of conveyance _____

Development:

Boat Ramp: Type _____ Number of lanes _____

Toilets _____ Trails _____ Roads _____

Parking area _____; For _____ cars or _____ car-trailer units

This site will accommodate bank anglers along stretch of stream in and
near park.

AREA South Fork Sprague

SITE # 1

FISHERY: Bank fishing for resident and stocked trout.

	Spring	Summer	Fall	Winter
Heavy	Tr	Tr		
Medium			Tr	
Light				

(Sa - Salmon, St - Steelhead, Tr - Trout, Sg - Sturgeon, Ww - Warm Water Fishes)

SKETCH

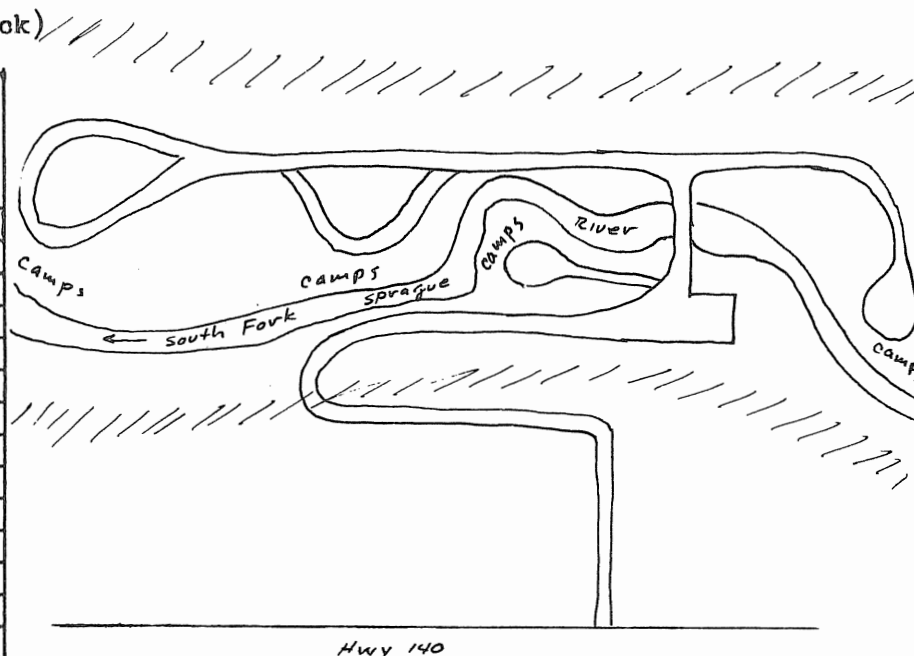
Seasons (Check)

	Spring	Summer	Fall	Winter
	X	X	X	
	X	X	X	
	X	X	X	
			X	
	X	X	X	
		X	X	

RECREATION
(Check)

- Boating, motor
- Boating, non-motor
- Camping, tent
- 1-Camping, trailer
- Fishing, boat
- Fishing, shore
- Hiking
- Horseback riding
- Hunting, big game
- Hunting, upland game
- Hunting, waterfowl
- Nature study
- Picnicking
- Sightseeing
- Skin and scuba diving
- Swimming
- Water skiing

1- Not recommended for trailers longer than 20 feet.



OTHER

Safety Problems:

Group Facilities:

REMARKS

